

Appendix A Photographic Monitoring & Survey Locations

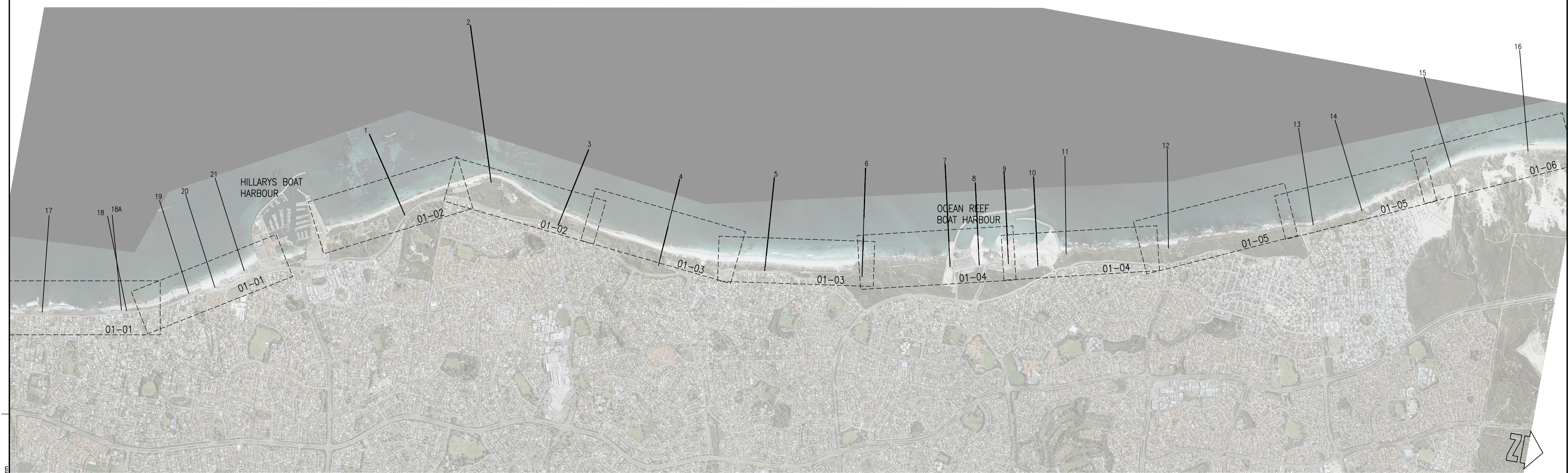
CITY OF JOONDALUP

COASTAL MONITORING - PHOTOGRAPH AND BEACH PROFILE LOCATIONS

DRAWING No.	TITLE
D2095-02-01	MARMION TO SORRENTO
D2095-02-02	HILLARYS TO WHITFORDS
D2095-02-03	WHITFORDS TO MULLALOO
D2095-02-04	OCEAN REEF
D2095-02-05	ILUKA TO BURNS BEACH
D2095-02-06	BURNS BEACH

GENERAL NOTES:

- 1. AERIAL PHOTOGRAPH PROVIDED BY CITY OF JOONDALUP TAKEN IN AUGUST 2023.
- 2. EXPOSED ROCK FROM DOT (2005).
- 3. SEAWALL LOCATIONS FROM DOT (2005).



AT CORRECT SCALE THIS IS 100 mm



LEGEND:


- SEAWALL
- EXPOSED ROCK
- MONITORING PHOTO
- MONITORING PROFILE



								COPYRIGHT				CLIENT				PROJECT			
								The concepts and information contained in this document are the Copyright of m p rogers & associates. Use or copying of the document in whole or part without the written permission of m p rogers & associates constitutes an infringement of copyright.				CITY OF JOONDALUP				JOONDALUP COASTAL MONITORING			
								This plan is not to be used for construction unless issued as Rev 0 and signed below				DESIGNED				TITLE			
												DRAWN				SHORELINE MOVEMENT PLAN			
												R. BORJA				MARMION TO SORRENTO			
												CHECKED				SCALE AT A1			
												T. HUNT				1:2,000			
																DRAWING NUMBER			
																D2095-02-01			
																REV			
																A			



								COPYRIGHT				CLIENT				PROJECT			
								The concepts and information contained in this document are the Copyright of m p rogers & associates. Use or copying of the document in whole or part without the written permission of m p rogers & associates constitutes an infringement of copyright.				CITY OF JOONDALUP				JOONDALUP COASTAL MONITORING			
								This plan is not to be used for construction unless issued as Rev 0 and signed below				DESIGNED				TITLE			
												DRAWN				PHOTOGRAPH & SURVEY LOCATION PLAN			
												CHECKED				HILLARYS TO WHITFORDS			
												APPROVED				SCALE AT A1			
												R. BORJA				1:2,000			
												T. HUNT				DRAWING NUMBER			
																D2095-02-02			
																REV			
																A			



LEGEND:

- SEAWALL
- EXPOSED ROCK
- MONITORING PHOTO
- MONITORING PROFILE

								COPYRIGHT				CLIENT				m p rogers & associates pl				PROJECT			
								The concepts and information contained in this document are the Copyright of m p rogers & associates. Use or copying of the document in whole or part without the written permission of m p rogers & associates constitutes an infringement of copyright.				CITY OF JOONDALUP				coastal and port engineers				JOONDALUP COASTAL MONITORING			
								This plan is not to be used for construction unless issued as Rev 0 and signed below				DESIGNED				Suite 1, 128 Main Street Osborne Park 6017 Western Australia				TITLE			
												DRAWN				t: +61 8 9254 6600 f: +61 8 9254 6699 admin@coastsandports.com.au				PHOTOGRAPH & SURVEY LOCATION PLAN			
A				07.02.24				TSH				CHECKED				APPROVED				SCALE AT A1			
REV				DATE				APPROVED				R. BORJA				T. HUNT				1:2,000			
																				DRAWING NUMBER			
																				D2095-02-03			
																				REV			
																				A			



								COPYRIGHT				CLIENT				PROJECT			
								The concepts and information contained in this document are the Copyright of m p rogers & associates. Use or copying of the document in whole or part without the written permission of m p rogers & associates constitutes an infringement of copyright.				CITY OF JOONDALUP				JOONDALUP COASTAL MONITORING			
								This plan is not to be used for construction unless issued as Rev 0 and signed below				DESIGNED				TITLE			
												DRAWN				PHOTOGRAPH & SURVEY LOCATION PLAN			
												CHECKED				OCEAN REEF			
												APPROVED				SCALE AT A1			
												R. BORJA				1:2,000			
												T. HUNT				DRAWING NUMBER			
																D2095-02-04			
																REV			
																A			




CAD: D20950205A									
				COPYRIGHT				CLIENT	
				The concepts and information contained in this document are the Copyright of m p rogers & associates. Use or copying of the document in whole or part without the written permission of m p rogers & associates constitutes an infringement of copyright.				CITY OF JOONDALUP	
				This plan is not to be used for construction unless issued as Rev 0 and signed below				DESIGNED	CHECKED
								APPROVED	
								DRAWN	CHECKED
								R. BORJA	T. HUNT
								m p rogers & associates pl coastal and port engineers	
								Suite 1, 128 Main Street Osborne Park 6017 Western Australia	
								t: +61 8 9254 6600 f: +61 8 9254 6699 admin@coastsandports.com.au	
								PROJECT JOONDALUP COASTAL MONITORING	
								TITLE PHOTOGRAPH & SURVEY LOCATION PLAN ILUKA TO BURNS BEACH	
								SCALE AT A1 1:2,000	DRAWING NUMBER D2095-02-05
								REV A	

AT CORRECT SCALE THIS IS 100 mm



1100



MONITORING PHOTO

MONITORING PROFILE

CAD: D20950206A

[illegible]