

Appendix D 2015 Photo Monitoring


Photographic Monitoring Data Sheet

Job No. & Name	K1267 Joondalup Beach Monitoring		
Site ID	1		
Location	End of Beach Road		
Date & Time	27.10.15 9:30am		
Coordinates	381 844 mE		
	6 475 957 mN		
Camera	TSH Canon EOS1000D, Fuji Finepix XP20 (Black)		
Focal Length, settings etc	Zoomed Out 18mm, (18-55mm lens), 5mm, Both taken from tripod		
FOV Direction	North, along beach		
Height of camera	On tripod, 160cm		
Feature focused on	In the Beach		
Foreground	Beach		
Right FOV frame	House with orange roof		
Left FOV frame	Water pass Hillarys Break Water		
Notes	Some quantities of seagrass wrack on beach		
(include any relevant notes on beach condition, features, seagrass wrack, works etc)	Some beach rock exposed		
Photographer	TSH & JYC		
File name			



Photographic Monitoring Data Sheet

Job No. & Name	K1267 Joondalup Beach Monitoring		
Site ID	2		
Location	South of Maac car park		
Date & Time	27.10.15 9:54am		
Coordinates	381 739 mE		
	6 476 663 mN		
Camera	TSH Canon EOS1000D, Fuji Finepix XP20 (Black)		
Focal Length, settings etc	Zoomed Out 18mm, (18-55mm lens), 5mm, Both taken from tripod		
FOV Direction	North, along beach		
Height of camera	On tripod, 160cm		
Feature focused on	Rock south of MAAC		
Foreground	Beach		
Right FOV frame	Back of toilet block		
Left FOV frame	Water pass Hillarys Break Water		
Notes	Sand in front of rock		
(include any relevant notes on beach condition, features, seagrass wrack, works etc)	Stair & Access half buried		
Photographer	TSH & JYC		
File name			



Photographic Monitoring Data Sheet

Job No. & Name	K1267 Joondalup Beach Monitoring
Site ID	3
Location	In front of MAAC
Date & Time	27.10.15 10:00am
Coordinates	381 689 mE
	6 476 788 mN
Camera	TSH Canon EOS1000D, Fuji Finepix XP20 (Black)
Focal Length, settings etc	Zoomed Out 18mm, (18-55mm lens), 5mm, Both taken from tripod
FOV Direction	North, along beach
Height of camera	On tripod, 160cm
Feature focused on	Along Beach
Foreground	Beach
Right FOV frame	Second pole at MAAC
Left FOV frame	Hillarys Break Water
Notes (include any relevant notes on beach condition, features, seagrass wrack, works etc)	Fair amount of sand in front of club & seawall. Construction underway at MAAC Carpark
Photographer	TSH & JYC
File name	




Photographic Monitoring Data Sheet

Job No. & Name	K1267 Joondalup Beach Monitoring
Site ID	4A
Location	Groyne 3 near Sorrento
Date & Time	27.10.15 10:16am
Coordinates	381 435 mE
	6 477 353 mN
Camera	TSH Canon EOS1000D, Fuji Finepix XP20 (Black)
Focal Length, settings etc	Zoomed Out 18mm, (18-55mm lens), 5mm, Both taken from tripod
FOV Direction	South, along beach
Height of camera	On tripod, 160cm
Feature focused on	MAAC (just below)
Foreground	Groyne rocks
Right FOV frame	Water
Left FOV frame	House with white roof on corner
Notes	Wide beach, signs of recent accretion
(include any relevant notes on beach condition, features, seagrass wrack, works etc)	Small quantities of seagrass wrack
Photographer	TSH & JYC
File name	




Photographic Monitoring Data Sheet

Job No. & Name	K1267 Joondalup Beach Monitoring		
Site ID	4B		
Location	Groyne 3 near Sorrento		
Date & Time	27.10.15 10:20am		
Coordinates	381 435 mE		
	6 477 353 mN		
Camera	TSH Canon EOS1000D, Fuji Finepix XP20 (Black)		
Focal Length, settings etc	Zoomed Out 18mm, (18-55mm lens), 5mm, Both taken from tripod		
FOV Direction	North, along beach		
Height of camera	On tripod, 160cm		
Feature focused on	Back of Groyne 2		
Foreground	Beach		
Right FOV frame	Access path		
Left FOV frame	End of Hillarys Breakwater		
Notes	Reasonably wide beach berm		
(include any relevant notes on beach condition, features, seagrass wrack, works etc)			
Photographer	TSH & JYC		
File name			




Photographic Monitoring Data Sheet

Job No. & Name	K1267 Joondalup Beach Monitoring		
Site ID	5A		
Location	Groyne 2 near Sorrento		
Date & Time	27.10.15 10:24am		
Coordinates	381 294 mE		
	6 477 598 mN		
Camera	TSH Canon EOS1000D, Fuji Finepix XP20 (Black)		
Focal Length, settings etc	Zoomed Out 18mm, (18-55mm lens), 5mm, Both taken from tripod		
FOV Direction	South, along beach		
Height of camera	On tripod, 160cm		
Feature focused on	Back of Groyne 3		
Foreground	Armour rocks		
Right FOV frame	Water		
Left FOV frame	Fratellis (tin roof building)		
Notes	Wide beach, small amount of wrack		
(include any relevant notes on beach condition, features, seagrass wrack, works etc)			
Photographer	TSH & JYC		
File name			



Photographic Monitoring Data Sheet

Job No. & Name	K1267 Joondalup Beach Monitoring		
Site ID	5B		
Location	Groyne 2 near Sorrento		
Date & Time	27.10.15 10:24am		
Coordinates	381 294 mE		
	6 477 598 mN		
Camera	TSH Canon EOS1000D, Fuji Finepix XP20 (Black)		
Focal Length, settings etc	Zoomed Out 18mm, (18-55mm lens), 5mm, Both taken from tripod		
FOV Direction	North, along beach		
Height of camera	On tripod, 160cm		
Feature focused on	Rear of Groyne 1		
Foreground	Armour rocks		
Right FOV frame	Surf club tower		
Left FOV frame	End of Hillarys Breakwater		
Notes	Very wide beach, small amount of wrack present		
(include any relevant notes on beach condition, features, seagrass wrack, works etc)			
Photographer	TSH & JYC		
File name			




Photographic Monitoring Data Sheet

Job No. & Name	K1267 Joondalup Beach Monitoring		
Site ID	6A		
Location	Groyne 1 near Sorrento		
Date & Time	27.10.15 10:32am		
Coordinates	381 135 mE		
	6 477 846 mN		
Camera	TSH Canon EOS1000D, Fuji Finepix XP20 (Black)		
Focal Length, settings etc	Zoomed Out 18mm, (18-55mm lens), 5mm, Both taken from tripod		
FOV Direction	South, along beach		
Height of camera	On tripod, 160cm		
Feature focused on	Back of Groyne 2		
Foreground	Armour rocks		
Right FOV frame	Water		
Left FOV frame	Surf club tower		
Notes	Wide beach, small quantities of seagrass wrack		
(include any relevant notes on beach condition, features, seagrass wrack, works etc)			
Photographer	TSH & JYC		
File name			



Photographic Monitoring Data Sheet

Job No. & Name	K1267 Joondalup Beach Monitoring		
Site ID	6B		
Location	Groyne 1 near Sorrento		
Date & Time	27.10.15 10:36am		
Coordinates	381 135 mE		
	6 477 846 mN		
Camera	TSH Canon EOS1000D, Fuji Finepix XP20 (Black)		
Focal Length, settings etc	Zoomed Out 18mm, (18-55mm lens), 5mm, Both taken from tripod		
FOV Direction	North, along beach		
Height of camera	On tripod, 160cm		
Feature focused on	Tree at Hillarys		
Foreground	Armour rocks & vegetation		
Right FOV frame	Dunes		
Left FOV frame	End of Hillarys BW		
Notes	Very wide beach, small quantities of wrack		
(include any relevant notes on beach condition, features, seagrass wrack, works etc)			
Photographer	TSH & JYC		
File name			



Photographic Monitoring Data Sheet

Job No. & Name	K1267 Joondalup Beach Monitoring		
Site ID	7		
Location	South of Hillarys BW		
Date & Time	27.10.15 10:44am		
Coordinates	380 884 mE		
	6 478 119 mN		
Camera	TSH Canon EOS1000D, Fuji Finepix XP20 (Black)		
Focal Length, settings etc	Zoomed Out 18mm, (18-55mm lens), 5mm, Both taken from tripod		
FOV Direction	South, along beach		
Height of camera	On tripod, 160cm		
Feature focused on	Beach inline with back of groyne		
Foreground	Beach		
Right FOV frame	Water		
Left FOV frame	Edge of large school building		
Notes	Very wide beach, small amount of seagrass wrack		
(include any relevant notes on beach condition, features, seagrass wrack, works etc)			
	Photo taken at flat spot in front of sign & armour rock		
Photographer	TSH & JYC		
File name			




Photographic Monitoring Data Sheet

Job No. & Name	K1267 Joondalup Beach Monitoring		
Site ID	8		
Location	North of Hillarys Boat Harbour (HBH)		
Date & Time	27.10.15 10:57am		
Coordinates	380 473 mE		
	6 478 754 mN		
Camera	TSH Canon EOS1000D, Fuji Finepix XP20 (Black)		
Focal Length, settings etc	Zoomed Out 18mm, (18-55mm lens), 5mm, Both taken from tripod		
FOV Direction	North, along beach		
Height of camera	On tripod, 160cm		
Feature focused on	Down beach water line (the Point)		
Foreground	Beach		
Right FOV frame	Dune		
Left FOV frame	Water		
Notes	Some wrack on beach, significant vegetation growth on beach		
(include any relevant notes on beach condition, features, seagrass wrack, works etc)			
Photographer	TSH & JYC		
File name			




Photographic Monitoring Data Sheet

Job No. & Name	K1267 Joondalup Beach Monitoring		
Site ID	9A		
Location	End of access path before Flinders Avenue		
Date & Time	27.10.15 11:20am		
Coordinates	380 007 mE		
	6 479 588 mN		
Camera	TSH Canon EOS1000D, Fuji Finepix XP20 (Black)		
Focal Length, settings etc	Zoomed Out 18mm, (18-55mm lens), 5mm, Both taken from tripod		
FOV Direction	South, along beach		
Height of camera	On tripod, 160cm		
Feature focused on	Looking along beach		
Foreground	Beach		
Right FOV frame	BW		
Left FOV frame	Dunes		
Notes	Some wrack on beach, reasonably narrow beach		
(include any relevant notes on beach condition, features, seagrass wrack, works etc)			
Photographer	TSH & JYC		
File name			



Photographic Monitoring Data Sheet

Job No. & Name	K1267 Joondalup Beach Monitoring		
Site ID	9B		
Location	End of access path before Flinders Avenue		
Date & Time	27.10.15 11:24am		
Coordinates	380 007 mE		
	6 479 588 mN		
Camera	TSH Canon EOS1000D, Fuji Finepix XP20 (Black)		
Focal Length, settings etc	Zoomed Out 18mm, (18-55mm lens), 5mm, Both taken from tripod		
FOV Direction	North, along beach		
Height of camera	On tripod, 160cm		
Feature focused on	Looking along beach		
Foreground	Beach		
Right FOV frame	Dunes		
Left FOV frame	Water		
Notes	Some wrack on beach, reasonably narrow beach		
(include any relevant notes on beach condition, features, seagrass wrack, works etc)			
Photographer	TSH & JYC		
File name			




Photographic Monitoring Data Sheet

Job No. & Name	K1267 Joondalup Beach Monitoring		
Site ID	10A		
Location	End of access path (Northern of dog beach)		
Date & Time	27.10.15 11:30am		
Coordinates	379 678 mE		
	6 480 170 mN		
Camera	TSH Canon EOS1000D, Fuji Finepix XP20 (Black)		
Focal Length, settings etc	Zoomed Out 18mm, (18-55mm lens), 5mm, Both taken from tripod		
FOV Direction	South, along dog beach		
Height of camera	On tripod, 160cm		
Feature focused on	Down beach		
Foreground	Beach		
Right FOV frame	Water		
Left FOV frame	Dunes (sign in photo)		
Notes	Some signs of erosion behind fence		
(include any relevant notes on beach condition, features, seagrass wrack, works etc)			
Photographer	TSH & JYC		
File name			



Photographic Monitoring Data Sheet

Job No. & Name	K1267 Joondalup Beach Monitoring		
Site ID	10B		
Location	End of access path (Northern of dog beach)		
Date & Time	27.10.15 11:32am		
Coordinates	379 678 mE		
	6 480 170 mN		
Camera	TSH Canon EOS1000D, Fuji Finepix XP20 (Black)		
Focal Length, settings etc	Zoomed Out 18mm, (18-55mm lens), 5mm, Both taken from tripod		
FOV Direction	North, along dog beach		
Height of camera	On tripod, 160cm		
Feature focused on	Along beach		
Foreground	Beach		
Right FOV frame	Dunes (sign in photo)		
Left FOV frame	Water		
Notes	Some signs of erosion behind fence		
(include any relevant notes on beach condition, features, seagrass wrack, works etc)			
Photographer	TSH & JYC		
File name			



Photographic Monitoring Data Sheet

Job No. & Name	K1267 Joondalup Beach Monitoring		
Site ID	11		
Location	End of access track (next to bin)		
Date & Time	27.10.15 11:45am		
Coordinates	379 658 mE		
	6 480 456 mN		
Camera	TSH Canon EOS1000D, Fuji Finepix XP20 (Black)		
Focal Length, settings etc	Zoomed Out 18mm, (18-55mm lens), 5mm, Both taken from tripod		
FOV Direction	North, along dog beach		
Height of camera	On tripod, 160cm		
Feature focused on	Beach line along beach		
Foreground	Beach		
Right FOV frame	Edge of dune/access track		
Left FOV frame	Water		
Notes	Very wide beach, sign of recent accretion to north		
(include any relevant notes on beach condition, features, seagrass wrack, works etc)			
Photographer	TSH & JYC		
File name			



Photographic Monitoring Data Sheet

Job No. & Name	K1267 Joondalup Beach Monitoring		
Site ID	12A		
Location	End of access track (at the sign)		
Date & Time	27.10.15 12:00am		
Coordinates	380 025 mE		
	6 481 731 mN		
Camera	TSH Canon EOS1000D, Fuji Finepix XP20 (Black)		
Focal Length, settings etc	Zoomed Out 18mm, (18-55mm lens), 5mm, Both taken from tripod		
FOV Direction	South, along beach		
Height of camera	On tripod, 160cm		
Feature focused on	Down beach		
Foreground	Beach		
Right FOV frame	Water		
Left FOV frame	Dune		
Notes	Wide beach, signs of recent accretion on foredune		
(include any relevant notes on beach condition, features, seagrass wrack, works etc)			
Photographer	TSH & JYC		
File name			



Photographic Monitoring Data Sheet

Job No. & Name	K1267 Joondalup Beach Monitoring		
Site ID	12B		
Location	End of access track (at the sign)		
Date & Time	27.10.15 12:02am		
Coordinates	380 025 mE		
	6 481 731 mN		
Camera	TSH Canon EOS1000D, Fuji Finepix XP20 (Black)		
Focal Length, settings etc	Zoomed Out 18mm, (18-55mm lens), 5mm, Both taken from tripod		
FOV Direction	North, along beach		
Height of camera	On tripod, 160cm		
Feature focused on	Down beach		
Foreground	Beach		
Right FOV frame	Dune		
Left FOV frame	Water		
Notes	Wide beach, signs of recent accretion on foredune		
(include any relevant notes on beach condition, features, seagrass wrack, works etc)			
Photographer	TSH & JYC		
File name			



Photographic Monitoring Data Sheet

Job No. & Name	K1267 Joondalup Beach Monitoring		
Site ID	13A		
Location	Mullaloo surf life saving clubs		
Date & Time	27.10.15 12:07am		
Coordinates	380 086 mE		
	6 482 586 mN		
Camera	TSH Canon EOS1000D, Fuji Finepix XP20 (Black)		
Focal Length, settings etc	Zoomed Out 18mm, (18-55mm lens), 5mm, Both taken from tripod		
FOV Direction	South, along beach		
Height of camera	On tripod, 160cm		
Feature focused on	Down beach line		
Foreground	Beach		
Right FOV frame	Water		
Left FOV frame	Dune		
Notes	Wide beach, recent accretion. Large amount of sand in front of surf club		
(include any relevant notes on beach condition, features, seagrass wrack, works etc)			
Photographer	TSH & JYC		
File name			



Photographic Monitoring Data Sheet

Job No. & Name	K1267 Joondalup Beach Monitoring		
Site ID	13B		
Location	Mullaloo surf life saving clubs		
Date & Time	27.10.15 12:09am		
Coordinates	380 086 mE		
	6 482 586 mN		
Camera	TSH Canon EOS1000D, Fuji Finepix XP20 (Black)		
Focal Length, settings etc	Zoomed Out 18mm, (18-55mm lens), 5mm, Both taken from tripod		
FOV Direction	North, along beach		
Height of camera	On tripod, 160cm		
Feature focused on	Back of ORBH		
Foreground	Beach		
Right FOV frame	Bins in front of surf club		
Left FOV frame	Water		
Notes	Wide beach, recent accretion. Large amount of sand in front of surf club		
(include any relevant notes on beach condition, features, seagrass wrack, works etc)			
Photographer	TSH & JYC		
File name			



Photographic Monitoring Data Sheet

Job No. & Name	K1267 Joondalup Beach Monitoring
Site ID	14
Location	Northern end of Mullaloo Beach
Date & Time	27.10.15 1:00pm
Coordinates	379 851 mE
	6 484 175 mN
Camera	TSH Canon EOS1000D, Fuji Finepix XP20 (Black)
Focal Length, settings etc	Zoomed Out 18mm, (18-55mm lens), 5mm, Both taken from tripod
FOV Direction	South, along beach
Height of camera	On tripod, 160cm
Feature focused on	Mullaloo surf club
Foreground	Beach
Right FOV frame	Water
Left FOV frame	Dune
Notes (include any relevant notes on beach condition, features, seagrass wrack, works etc)	Very wide beach, recent signs of accretion
	Foredune about 20 m in front of fence
	Some wrack present in beach & water
	Photo taken on rock cliff (snake present)
Photographer	TSH & JYC
File name	




Photographic Monitoring Data Sheet

Job No. & Name	K1267 Joondalup Beach Monitoring		
Site ID	15		
Location	Southern ORBH		
Date & Time	27.10.15 1:10pm		
Coordinates	379 600 mE		
	6 485 081 mN		
Camera	TSH Canon EOS1000D, Fuji Finepix XP20 (Black)		
Focal Length, settings etc	Zoomed Out 18mm, (18-55mm lens), 5mm, Both taken from tripod		
FOV Direction	South, along beach		
Height of camera	On tripod, 160cm		
Feature focused on	Rock in water		
Foreground	Rocks		
Right FOV frame	Water		
Left FOV frame	High point on cliff		
Notes	Generally rocky		
(include any relevant notes on beach condition, features, seagrass wrack, works etc)	Sand nourishment completed at photo location		
Photographer	TSH & JYC		
File name			




Photographic Monitoring Data Sheet

Job No. & Name	K1267 Joondalup Beach Monitoring
Site ID	16
Location	Rock in front of Whiteford sea sports club
Date & Time	27.10.15 1:20pm
Coordinates	379 493 mE
	6 485 520 mN
Camera	TSH Canon EOS1000D, Fuji Finepix XP20 (Black)
Focal Length, settings etc	Zoomed Out 18mm, (18-55mm lens), 5mm, Both taken from tripod
FOV Direction	North, along beach
Height of camera	On tripod, 160cm
Feature focused on	In the Point
Foreground	Rocks, looking along beach
Right FOV frame	Edge of sea rescue tower
Left FOV frame	Water
Notes	Perched beach, some seagrass wrack
(include any relevant notes on beach condition, features, seagrass wrack, works etc)	
Photographer	TSH & JYC
File name	




Photographic Monitoring Data Sheet

Job No. & Name	K1267 Joondalup Beach Monitoring		
Site ID	17		
Location	Rock platform		
Date & Time	27.10.15 1:30pm		
Coordinates	379 297 mE		
	6 486 351 mN		
Camera	TSH Canon EOS1000D, Fuji Finepix XP20 (Black)		
Focal Length, settings etc	Zoomed Out 18mm, (18-55mm lens), 5mm, Both taken from tripod		
FOV Direction	South, along beach		
Height of camera	On tripod, 160cm		
Feature focused on	Beach		
Foreground	Beach rock		
Right FOV frame	End of ORBH BW		
Left FOV frame	High point of dune		
Notes	Sandy perched beach, sign of rock in dunes		
(include any relevant notes on beach condition, features, seagrass wrack, works etc)			
Photographer	TSH & JYC		
File name			




Photographic Monitoring Data Sheet

Job No. & Name	K1267 Joondalup Beach Monitoring
Site ID	18
Location	On the boardwalk (wooden)
Date & Time	27.10.15 1:45pm
Coordinates	379 040 mE
	6 487 393 mN
Camera	TSH Canon EOS1000D, Fuji Finepix XP20 (Black)
Focal Length, settings etc	Zoomed Out 18mm, (18-55mm lens), 5mm, Both taken from tripod
FOV Direction	South, along beach
Height of camera	On tripod, 160cm
Feature focused on	Beach
Foreground	Beach, rock & boardwalk
Right FOV frame	Water
Left FOV frame	Large trees
Notes (include any relevant notes on beach condition, features, seagrass wrack, works etc)	Sandy beach over rock shelf
	Photo taken from corner of boardwalk
Photographer	TSH & JYC
File name	



Photographic Monitoring Data Sheet

Job No. & Name	K1267 Joondalup Beach Monitoring		
Site ID	19A		
Location	Groyne at the end of Ocean Parade		
Date & Time	27.10.15 2:00pm		
Coordinates	378 585 mE		
	6 488 782 mN		
Camera	TSH Canon EOS1000D, Fuji Finepix XP20 (Black)		
Focal Length, settings etc	Zoomed Out 18mm, (18-55mm lens), 5mm, Both taken from tripod		
FOV Direction	South, along beach		
Height of camera	On tripod, 160cm		
Feature focused on	Beach		
Foreground	Beach		
Right FOV frame	Water		
Left FOV frame	Tree (Pine)		
Notes	Narrow beach		
(include any relevant notes on beach condition, features, seagrass wrack, works etc)	Signs of beach rock present for long way north		
Photographer	TSH & JYC		
File name			



Photographic Monitoring Data Sheet

Job No. & Name	K1267 Joondalup Beach Monitoring		
Site ID	19B		
Location	Groyne at the end of Ocean Parade		
Date & Time	27.10.15 2:05pm		
Coordinates	378 593 mE		
	6 488 795 mN		
Camera	TSH Canon EOS1000D, Fuji Finepix XP20 (Black)		
Focal Length, settings etc	Zoomed Out 18mm, (18-55mm lens), 5mm, Both taken from tripod		
FOV Direction	South, along beach		
Height of camera	On tripod, 160cm		
Feature focused on	Beach		
Foreground	Rock/beach		
Right FOV frame	Water		
Left FOV frame	Stairs		
Notes	Narrow beach		
(include any relevant notes on beach condition, features, seagrass wrack, works etc)	Signs of beach rock present for long way north		
Photographer	TSH & JYC		
File name			



Photographic Monitoring Data Sheet

Job No. & Name	K1267 Joondalup Beach Monitoring		
Site ID	20		
Location	Beach before point 21		
Date & Time	27.10.15 2:40pm		
Coordinates	377 876 mE		
	6 489 861 mN		
Camera	TSH Canon EOS1000D, Fuji Finepix XP20 (Black)		
Focal Length, settings etc	Zoomed Out 18mm, (18-55mm lens), 5mm, Both taken from tripod		
FOV Direction	South, along beach		
Height of camera	On tripod, 160cm		
Feature focused on	Beach		
Foreground	Beach		
Right FOV frame	Water		
Left FOV frame	Dune		
Notes	Narrow beach		
(include any relevant notes on beach condition, features, seagrass wrack, works etc)	Beach rock s, beach cut back on northern side of rock		
Photographer	TSH & JYC		
File name			



Photographic Monitoring Data Sheet

Job No. & Name	K1267 Joondalup Beach Monitoring		
Site ID	21		
Location	Northern extent of work		
Date & Time	27.10.15 2:29pm		
Coordinates	377 640 mE		
	6 490 241 mN		
Camera	TSH Canon EOS1000D, Fuji Finepix XP20 (Black)		
Focal Length, settings etc	Zoomed Out 18mm, (18-55mm lens), 5mm, Both taken from tripod		
FOV Direction	North, along beach		
Height of camera	On tripod, 160cm		
Feature focused on	Down beach		
Foreground	Beach		
Right FOV frame	High point of dune		
Left FOV frame	Water		
Notes	Wide Beach berm		
(include any relevant notes on beach condition, features, seagrass wrack, works etc)			
Photographer	TSH & JYC		
File name			



Photographic Monitoring Data Sheet

Job No. & Name	K1267 Joondalup Beach Monitoring		
Site ID	1		
Location	End of Beach Road		
Date & Time	23.03.16 10:30am		
Coordinates	381 844 mE		
	6 475 957 mN		
Camera	TSH Canon EOS1000D, Fuji Finepix XP20 (Black)		
Focal Length, settings etc	Zoomed Out 18mm, (18-55mm lens), 5mm, Both taken from tripod		
FOV Direction	North, along beach		
Height of camera	On tripod, 160cm		
Feature focused on	In the Beach		
Foreground	Beach		
Right FOV frame	House with orange roof		
Left FOV frame	Water pass Hillarys Break Water		
Notes	Some beach rock exposed.		
(include any relevant notes on beach condition, features, seagrass wrack, works etc)			
Photographer	TVB & JYC		
File name			




Photographic Monitoring Data Sheet

Job No. & Name	K1267 Joondalup Beach Monitoring		
Site ID	2		
Location	South of Maac car park		
Date & Time	23.03.16 10:51am		
Coordinates	381 739 mE		
	6 476 663 mN		
Camera	TSH Canon EOS1000D, Fuji Finepix XP20 (Black)		
Focal Length, settings etc	Zoomed Out 18mm, (18-55mm lens), 5mm, Both taken from tripod		
FOV Direction	North, along beach		
Height of camera	On tripod, 160cm		
Feature focused on	Rock south of MAAC		
Foreground	Beach		
Right FOV frame	Back of toilet block		
Left FOV frame	Water pass Hillarys Break Water		
Notes	Sand in front of rock.		
(include any relevant notes on beach condition, features, seagrass wrack, works etc)	Stair & Access half buried.		
Photographer	TVB & JYC		
File name			




Photographic Monitoring Data Sheet

Job No. & Name	K1267 Joondalup Beach Monitoring
Site ID	3
Location	In front of MAAC
Date & Time	23.03.16 10:56am
Coordinates	381 689 mE
	6 476 788 mN
Camera	TSH Canon EOS1000D, Fuji Finepix XP20 (Black)
Focal Length, settings etc	Zoomed Out 18mm, (18-55mm lens), 5mm, Both taken from tripod
FOV Direction	North, along beach
Height of camera	On tripod, 160cm
Feature focused on	Along Beach
Foreground	Beach
Right FOV frame	Second pole at MAAC
Left FOV frame	Hillarys Break Water
Notes	Wide beach, fair amount of sand in front of club & seawall.
(include any relevant notes on beach condition, features, seagrass wrack, works etc)	Construction completed at MAAC Carpark.
Photographer	TVB & JYC
File name	



Photographic Monitoring Data Sheet

Job No. & Name	K1267 Joondalup Beach Monitoring		
Site ID	4A		
Location	Groyne 3 near Sorrento		
Date & Time	23.03.16 11:08am		
Coordinates	381 435 mE		
	6 477 353 mN		
Camera	TSH Canon EOS1000D, Fuji Finepix XP20 (Black)		
Focal Length, settings etc	Zoomed Out 18mm, (18-55mm lens), 5mm, Both taken from tripod		
FOV Direction	South, along beach		
Height of camera	On tripod, 160cm		
Feature focused on	MAAC (just below)		
Foreground	Groyne rocks		
Right FOV frame	Water		
Left FOV frame	House with white roof on corner		
Notes	Wide beach, beach berm forming. signs of recent accretion.		
(include any relevant notes on beach condition, features, seagrass wrack, works etc)			
Photographer	TVB & JYC		
File name			



Photographic Monitoring Data Sheet

Job No. & Name	K1267 Joondalup Beach Monitoring		
Site ID	4B		
Location	Groyne 3 near Sorrento		
Date & Time	23.03.16 11:11am		
Coordinates	381 435 mE		
	6 477 353 mN		
Camera	TSH Canon EOS1000D, Fuji Finepix XP20 (Black)		
Focal Length, settings etc	Zoomed Out 18mm, (18-55mm lens), 5mm, Both taken from tripod		
FOV Direction	North, along beach		
Height of camera	On tripod, 160cm		
Feature focused on	Back of Groyne 2		
Foreground	Beach		
Right FOV frame	Access path		
Left FOV frame	End of Hillarys Breakwater		
Notes	Reasonably wide beach bern.		
(include any relevant notes on beach condition, features, seagrass wrack, works etc)			
Photographer	TVB & JYC		
File name			




Photographic Monitoring Data Sheet

Job No. & Name	K1267 Joondalup Beach Monitoring		
Site ID	5A		
Location	Groyne 2 near Sorrento		
Date & Time	23.03.16 11:19am		
Coordinates	381 294 mE		
	6 477 598 mN		
Camera	TSH Canon EOS1000D, Fuji Finepix XP20 (Black)		
Focal Length, settings etc	Zoomed Out 18mm, (18-55mm lens), 5mm, Both taken from tripod		
FOV Direction	South, along beach		
Height of camera	On tripod, 160cm		
Feature focused on	Back of Groyne 3		
Foreground	Armour rocks		
Right FOV frame	Water		
Left FOV frame	Fratellis (tin roof building)		
Notes	Wide beach.		
(include any relevant notes on beach condition, features, seagrass wrack, works etc)			
Photographer	TVB & JYC		
File name			




Photographic Monitoring Data Sheet

Job No. & Name	K1267 Joondalup Beach Monitoring		
Site ID	5B		
Location	Groyne 2 near Sorrento		
Date & Time	23.03.16 11:21am		
Coordinates	381 294 mE		
	6 477 598 mN		
Camera	TSH Canon EOS1000D, Fuji Finepix XP20 (Black)		
Focal Length, settings etc	Zoomed Out 18mm, (18-55mm lens), 5mm, Both taken from tripod		
FOV Direction	North, along beach		
Height of camera	On tripod, 160cm		
Feature focused on	Rear of Groyne 1		
Foreground	Armour rocks		
Right FOV frame	Surf club tower		
Left FOV frame	End of Hillarys Breakwater		
Notes	Very wide beach.		
(include any relevant notes on beach condition, features, seagrass wrack, works etc)			
Photographer	TVB & JYC		
File name			




Photographic Monitoring Data Sheet

Job No. & Name	K1267 Joondalup Beach Monitoring		
Site ID	6A		
Location	Groyne 1 near Sorrento		
Date & Time	23.03.16 11:30am		
Coordinates	381 135 mE		
	6 477 846 mN		
Camera	TSH Canon EOS1000D, Fuji Finepix XP20 (Black)		
Focal Length, settings etc	Zoomed Out 18mm, (18-55mm lens), 5mm, Both taken from tripod		
FOV Direction	South, along beach		
Height of camera	On tripod, 160cm		
Feature focused on	Back of Groyne 2		
Foreground	Armour rocks		
Right FOV frame	Water		
Left FOV frame	Surf club tower		
Notes	Wide beach.		
(include any relevant notes on beach condition, features, seagrass wrack, works etc)			
Photographer	TVB & JYC		
File name			



Photographic Monitoring Data Sheet

Job No. & Name	K1267 Joondalup Beach Monitoring		
Site ID	6B		
Location	Groyne 1 near Sorrento		
Date & Time	23.03.16 11:30am		
Coordinates	381 135 mE		
	6 477 846 mN		
Camera	TSH Canon EOS1000D, Fuji Finepix XP20 (Black)		
Focal Length, settings etc	Zoomed Out 18mm, (18-55mm lens), 5mm, Both taken from tripod		
FOV Direction	North, along beach		
Height of camera	On tripod, 160cm		
Feature focused on	Tree at Hillarys		
Foreground	Armour rocks & vegetation		
Right FOV frame	Dunes		
Left FOV frame	End of Hillarys BW		
Notes	Very wide beach, sand nourishment being completed.		
(include any relevant notes on beach condition, features, seagrass wrack, works etc)			
Photographer	TVB & JYC		
File name			




Photographic Monitoring Data Sheet

Job No. & Name	K1267 Joondalup Beach Monitoring
Site ID	7
Location	South of Hillarys BW
Date & Time	23.03.16 11:40am
Coordinates	380 884 mE
	6 478 119 mN
Camera	TSH Canon EOS1000D, Fuji Finepix XP20 (Black)
Focal Length, settings etc	Zoomed Out 18mm, (18-55mm lens), 5mm, Both taken from tripod
FOV Direction	South, along beach
Height of camera	On tripod, 160cm
Feature focused on	Beach inline with back of groyne
Foreground	Beach
Right FOV frame	Water
Left FOV frame	Edge of large school building
Notes (include any relevant notes on beach condition, features, seagrass wrack, works etc)	Very wide beach, sand being place at the waterline during inspection.
	Photo taken at flat spot in front of sign & armour rock.
Photographer	TVB & JYC
File name	




Photographic Monitoring Data Sheet

Job No. & Name	K1267 Joondalup Beach Monitoring		
Site ID	8		
Location	North of Hillarys Boat Harbour (HBH)		
Date & Time	23.03.16 11:56am		
Coordinates	380 473 mE		
	6 478 754 mN		
Camera	TSH Canon EOS1000D, Fuji Finepix XP20 (Black)		
Focal Length, settings etc	Zoomed Out 18mm, (18-55mm lens), 5mm, Both taken from tripod		
FOV Direction	North, along beach		
Height of camera	On tripod, 160cm		
Feature focused on	Down beach water line (the Point)		
Foreground	Beach		
Right FOV frame	Dune		
Left FOV frame	Water		
Notes	Narrow beach, sign of recent erosion. Some wrack on beach.		
(include any relevant notes on beach condition, features, seagrass wrack, works etc)			
Photographer	TVB & JYC		
File name			




Photographic Monitoring Data Sheet

Job No. & Name	K1267 Joondalup Beach Monitoring		
Site ID	9A		
Location	End of access path before Flinders Avenue		
Date & Time	23.03.16 12:06am		
Coordinates	380 007 mE		
	6 479 588 mN		
Camera	TSH Canon EOS1000D, Fuji Finepix XP20 (Black)		
Focal Length, settings etc	Zoomed Out 18mm, (18-55mm lens), 5mm, Both taken from tripod		
FOV Direction	South, along beach		
Height of camera	On tripod, 160cm		
Feature focused on	Looking along beach		
Foreground	Beach		
Right FOV frame	BW		
Left FOV frame	Dunes		
Notes	Reasonably narrow beach.		
(include any relevant notes on beach condition, features, seagrass wrack, works etc)			
Photographer	TVB & JYC		
File name			




Photographic Monitoring Data Sheet

Job No. & Name	K1267 Joondalup Beach Monitoring		
Site ID	9B		
Location	End of access path before Flinders Avenue		
Date & Time	23.03.16 12:06am		
Coordinates	380 007 mE		
	6 479 588 mN		
Camera	TSH Canon EOS1000D, Fuji Finepix XP20 (Black)		
Focal Length, settings etc	Zoomed Out 18mm, (18-55mm lens), 5mm, Both taken from tripod		
FOV Direction	North, along beach		
Height of camera	On tripod, 160cm		
Feature focused on	Looking along beach		
Foreground	Beach		
Right FOV frame	Dunes		
Left FOV frame	Water		
Notes	Reasonably narrow beach.		
(include any relevant notes on beach condition, features, seagrass wrack, works etc)			
Photographer	TVB & JYC		
File name			



Photographic Monitoring Data Sheet

Job No. & Name	K1267 Joondalup Beach Monitoring		
Site ID	10A		
Location	End of access path (Northern of dog beach)		
Date & Time	23.03.16 12:17am		
Coordinates	379 678 mE		
	6 480 170 mN		
Camera	TSH Canon EOS1000D, Fuji Finepix XP20 (Black)		
Focal Length, settings etc	Zoomed Out 18mm, (18-55mm lens), 5mm, Both taken from tripod		
FOV Direction	South, along dog beach		
Height of camera	On tripod, 160cm		
Feature focused on	Down beach		
Foreground	Beach		
Right FOV frame	Water		
Left FOV frame	Dunes (sign in photo)		
Notes	Narrow beach, vegetation growth behind fence.		
(include any relevant notes on beach condition, features, seagrass wrack, works etc)			
Photographer	TVB & JYC		
File name			



START OF
DOG BEACH

END OF
HORSE BEACH



Horses are not permitted past
this point

Dogs will be kept past this point
provided they remain under
effective control

Please observe signs to the end of
dog exercise area

Responsible use of the beach is essential for the safety of all users. Please follow the signs and keep your dog on a lead.

Photographic Monitoring Data Sheet

Job No. & Name	K1267 Joondalup Beach Monitoring		
Site ID	10B		
Location	End of access path (Northern of dog beach)		
Date & Time	23.03.16 12:19am		
Coordinates	379 678 mE		
	6 480 170 mN		
Camera	TSH Canon EOS1000D, Fuji Finepix XP20 (Black)		
Focal Length, settings etc	Zoomed Out 18mm, (18-55mm lens), 5mm, Both taken from tripod		
FOV Direction	North, along dog beach		
Height of camera	On tripod, 160cm		
Feature focused on	Along beach		
Foreground	Beach		
Right FOV frame	Dunes (sign in photo)		
Left FOV frame	Water		
Notes	Some signs of erosion behind fence		
(include any relevant notes on beach condition, features, seagrass wrack, works etc)			
Photographer	TVB & JYC		
File name			




Photographic Monitoring Data Sheet

Job No. & Name	K1267 Joondalup Beach Monitoring		
Site ID	11		
Location	End of access track (next to bin)		
Date & Time	23.03.16 12:25am		
Coordinates	379 658 mE		
	6 480 456 mN		
Camera	TSH Canon EOS1000D, Fuji Finepix XP20 (Black)		
Focal Length, settings etc	Zoomed Out 18mm, (18-55mm lens), 5mm, Both taken from tripod		
FOV Direction	North, along dog beach		
Height of camera	On tripod, 160cm		
Feature focused on	Beach line along beach		
Foreground	Beach		
Right FOV frame	Edge of dune/access track		
Left FOV frame	Water		
Notes	Very wide beach, sign of recent accretion to north		
(include any relevant notes on beach condition, features, seagrass wrack, works etc)	Sign removed.		
Photographer	TVB & JYC		
File name			



Photographic Monitoring Data Sheet

Job No. & Name	K1267 Joondalup Beach Monitoring		
Site ID	12A		
Location	End of access track (at the sign)		
Date & Time	23.03.16 12:35am		
Coordinates	380 025 mE		
	6 481 731 mN		
Camera	TSH Canon EOS1000D, Fuji Finepix XP20 (Black)		
Focal Length, settings etc	Zoomed Out 18mm, (18-55mm lens), 5mm, Both taken from tripod		
FOV Direction	South, along beach		
Height of camera	On tripod, 160cm		
Feature focused on	Down beach		
Foreground	Beach		
Right FOV frame	Water		
Left FOV frame	Dune		
Notes	Wide beach, signs of recent accretion on foredune		
(include any relevant notes on beach condition, features, seagrass wrack, works etc)			
Photographer	TVB & JYC		
File name			



Photographic Monitoring Data Sheet

Job No. & Name	K1267 Joondalup Beach Monitoring		
Site ID	12B		
Location	End of access track (at the sign)		
Date & Time	23.03.16 12:40am		
Coordinates	380 025 mE		
	6 481 731 mN		
Camera	TSH Canon EOS1000D, Fuji Finepix XP20 (Black)		
Focal Length, settings etc	Zoomed Out 18mm, (18-55mm lens), 5mm, Both taken from tripod		
FOV Direction	North, along beach		
Height of camera	On tripod, 160cm		
Feature focused on	Down beach		
Foreground	Beach		
Right FOV frame	Dune		
Left FOV frame	Water		
Notes	Wide beach.		
(include any relevant notes on beach condition, features, seagrass wrack, works etc)			
Photographer	TVB & JYC		
File name			




Photographic Monitoring Data Sheet

Job No. & Name	K1267 Joondalup Beach Monitoring
Site ID	13A
Location	Mullaloo surf life saving clubs
Date & Time	23.03.16 12:50am
Coordinates	380 086 mE
	6 482 586 mN
Camera	TSH Canon EOS1000D, Fuji Finepix XP20 (Black)
Focal Length, settings etc	Zoomed Out 18mm, (18-55mm lens), 5mm, Both taken from tripod
FOV Direction	South, along beach
Height of camera	On tripod, 160cm
Feature focused on	Down beach line
Foreground	Beach
Right FOV frame	Water
Left FOV frame	Dune
Notes	Wide beach, accretion at southern beach. Large amount of sand in front of surf club
(include any relevant notes on beach condition, features, seagrass wrack, works etc)	
Photographer	TVB & JYC
File name	




Photographic Monitoring Data Sheet

Job No. & Name	K1267 Joondalup Beach Monitoring		
Site ID	13B		
Location	Mullaloo surf life saving clubs		
Date & Time	23.03.16 12:52am		
Coordinates	380 086 mE		
	6 482 586 mN		
Camera	TSH Canon EOS1000D, Fuji Finepix XP20 (Black)		
Focal Length, settings etc	Zoomed Out 18mm, (18-55mm lens), 5mm, Both taken from tripod		
FOV Direction	North, along beach		
Height of camera	On tripod, 160cm		
Feature focused on	Back of ORBH		
Foreground	Beach		
Right FOV frame	Bins in front of surf club		
Left FOV frame	Water		
Notes	Wide beach, accretion at northern beach. Large amount of sand in front of surf club		
(include any relevant notes on beach condition, features, seagrass wrack, works etc)			
Photographer	TVB & JYC		
File name			




Photographic Monitoring Data Sheet

Job No. & Name	K1267 Joondalup Beach Monitoring		
Site ID	14		
Location	Northern end of Mullaloo Beach		
Date & Time	23.03.16 1:05pm		
Coordinates	379 851 mE		
	6 484 175 mN		
Camera	TSH Canon EOS1000D, Fuji Finepix XP20 (Black)		
Focal Length, settings etc	Zoomed Out 18mm, (18-55mm lens), 5mm, Both taken from tripod		
FOV Direction	South, along beach		
Height of camera	On tripod, 160cm		
Feature focused on	Mullaloo surf club		
Foreground	Beach		
Right FOV frame	Water		
Left FOV frame	Dune		
Notes	Very wide beach, recent signs of accretion		
(include any relevant notes on beach condition, features, seagrass wrack, works etc)	Foredune about 20 m in front of fence		
	Photo taken on rock cliff (snake present)		
Photographer	TVB & JYC		
File name			




Photographic Monitoring Data Sheet

Job No. & Name	K1267 Joondalup Beach Monitoring		
Site ID	15		
Location	Southern ORBH		
Date & Time	23.03.16 1:45pm		
Coordinates	379 600 mE		
	6 485 081 mN		
Camera	TSH Canon EOS1000D, Fuji Finepix XP20 (Black)		
Focal Length, settings etc	Zoomed Out 18mm, (18-55mm lens), 5mm, Both taken from tripod		
FOV Direction	South, along beach		
Height of camera	On tripod, 160cm		
Feature focused on	Rock in water		
Foreground	Rocks		
Right FOV frame	Water		
Left FOV frame	High point on cliff		
Notes	Generally rocky		
(include any relevant notes on beach condition, features, seagrass wrack, works etc)	Accreted, sand perched over rock.		
Photographer	TVB & JYC		
File name			




Photographic Monitoring Data Sheet

Job No. & Name	K1267 Joondalup Beach Monitoring		
Site ID	16		
Location	Rock in front of Whiteford sea sports club		
Date & Time	23.03.16 2:00pm		
Coordinates	379 493 mE		
	6 485 520 mN		
Camera	TSH Canon EOS1000D, Fuji Finepix XP20 (Black)		
Focal Length, settings etc	Zoomed Out 18mm, (18-55mm lens), 5mm, Both taken from tripod		
FOV Direction	North, along beach		
Height of camera	On tripod, 160cm		
Feature focused on	In the Point		
Foreground	Rocks, looking along beach		
Right FOV frame	Edge of sea rescue tower		
Left FOV frame	Water		
Notes	Perched beach, some seagrass wrack		
(include any relevant notes on beach condition, features, seagrass wrack, works etc)			
Photographer	TVB & JYC		
File name			



Photographic Monitoring Data Sheet

Job No. & Name	K1267 Joondalup Beach Monitoring		
Site ID	17		
Location	Rock platform		
Date & Time	23.03.16 2:14pm		
Coordinates	379 297 mE		
	6 486 351 mN		
Camera	TSH Canon EOS1000D, Fuji Finepix XP20 (Black)		
Focal Length, settings etc	Zoomed Out 18mm, (18-55mm lens), 5mm, Both taken from tripod		
FOV Direction	South, along beach		
Height of camera	On tripod, 160cm		
Feature focused on	Beach		
Foreground	Beach rock		
Right FOV frame	End of ORBH BW		
Left FOV frame	High point of dune		
Notes	Sandy perched beach, sign of rock in dunes		
(include any relevant notes on beach condition, features, seagrass wrack, works etc)	Signs of recent accretion.		
Photographer	TSH & JYC		
File name			



Photographic Monitoring Data Sheet

Job No. & Name	K1267 Joondalup Beach Monitoring		
Site ID	18		
Location	On the boardwalk (wooden)		
Date & Time	23.03.16 2:25pm		
Coordinates	379 040 mE		
	6 487 393 mN		
Camera	TSH Canon EOS1000D, Fuji Finepix XP20 (Black)		
Focal Length, settings etc	Zoomed Out 18mm, (18-55mm lens), 5mm, Both taken from tripod		
FOV Direction	South, along beach		
Height of camera	On tripod, 160cm		
Feature focused on	Beach		
Foreground	Beach, rock & boardwalk		
Right FOV frame	Water		
Left FOV frame	Large trees		
Notes	Sandy beach over rock shelf		
(include any relevant notes on beach condition, features, seagrass wrack, works etc)	Rock exposed at southern beach.		
	Photo taken from corner of boardwalk		
Photographer	TVB & JYC		
File name			



Photographic Monitoring Data Sheet

Job No. & Name	K1267 Joondalup Beach Monitoring		
Site ID	19A		
Location	Groyne at the end of Ocean Parade		
Date & Time	23.03.16 2:35pm		
Coordinates	378 585 mE		
	6 488 782 mN		
Camera	TSH Canon EOS1000D, Fuji Finepix XP20 (Black)		
Focal Length, settings etc	Zoomed Out 18mm, (18-55mm lens), 5mm, Both taken from tripod		
FOV Direction	South, along beach		
Height of camera	On tripod, 160cm		
Feature focused on	Beach		
Foreground	Beach		
Right FOV frame	Water		
Left FOV frame	Tree (Pine)		
Notes	Narrow beach		
(include any relevant notes on beach condition, features, seagrass wrack, works etc)	Signs of beach rock present for long way north		
Photographer	TVB & JYC		
File name			



Photographic Monitoring Data Sheet

Job No. & Name	K1267 Joondalup Beach Monitoring
Site ID	19B
Location	Groyne at the end of Ocean Parade
Date & Time	23.03.16 2:37pm
Coordinates	378 593 mE
	6 488 795 mN
Camera	TSH Canon EOS1000D, Fuji Finepix XP20 (Black)
Focal Length, settings etc	Zoomed Out 18mm, (18-55mm lens), 5mm, Both taken from tripod
FOV Direction	South, along beach
Height of camera	On tripod, 160cm
Feature focused on	Beach
Foreground	Rock/beach
Right FOV frame	Water
Left FOV frame	Stairs
Notes	Narrow beach
(include any relevant notes on beach condition, features, seagrass wrack, works etc)	Beach rocks exposed. Signs of beach rock present for long way north.
Photographer	TVB & JYC
File name	




Photographic Monitoring Data Sheet

Job No. & Name	K1267 Joondalup Beach Monitoring		
Site ID	20		
Location	Beach before point 21		
Date & Time	23.03.16 3:00pm		
Coordinates	377 876 mE		
	6 489 861 mN		
Camera	TSH Canon EOS1000D, Fuji Finepix XP20 (Black)		
Focal Length, settings etc	Zoomed Out 18mm, (18-55mm lens), 5mm, Both taken from tripod		
FOV Direction	South, along beach		
Height of camera	On tripod, 160cm		
Feature focused on	Beach		
Foreground	Beach		
Right FOV frame	Water		
Left FOV frame	Dune		
Notes	Narrow beach		
(include any relevant notes on beach condition, features, seagrass wrack, works etc)	Beach rock s, beach cut back on northern side of rock		
	Steeper beach berm, vegetation line show minor recession, signs of recent erosion.		
Photographer	TVB & JYC		
File name			



Photographic Monitoring Data Sheet

Job No. & Name	K1267 Joondalup Beach Monitoring		
Site ID	21		
Location	Northern extent of work		
Date & Time	23.03.16 3:10pm		
Coordinates	377 640 mE		
	6 490 241 mN		
Camera	TSH Canon EOS1000D, Fuji Finepix XP20 (Black)		
Focal Length, settings etc	Zoomed Out 18mm, (18-55mm lens), 5mm, Both taken from tripod		
FOV Direction	North, along beach		
Height of camera	On tripod, 160cm		
Feature focused on	Down beach		
Foreground	Beach		
Right FOV frame	High point of dune		
Left FOV frame	Water		
Notes	Narrow beach, erosion north of beach.		
(include any relevant notes on beach condition, features, seagrass wrack, works etc)			
Photographer	TSH & JYC		
File name			



m p rogers & associates pl

www.coastsandports.com.au