

# District Planning Scheme No.2 Amendment No. 29



SCALE 1: 3500

EGEND

BOUNDARY OF AMENDMENT  
ZONE AREA



ETROPOLITAN REGION SCHEME RESERVES

LOCAL RESERVES



PARKS AND RECREATION

DINES

RESIDENTIAL



MIXED USE



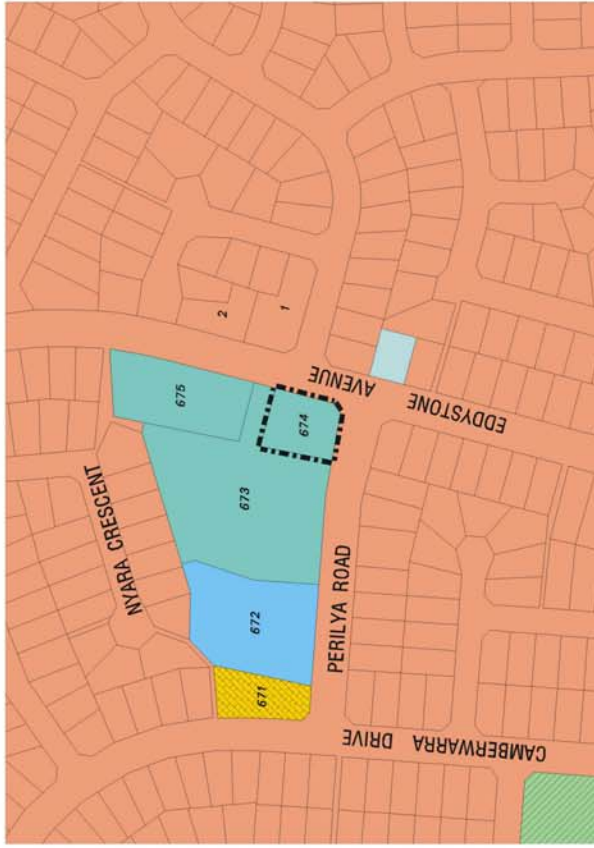
BUSINESS



COMMERCIAL



CIVIC AND CULTURAL



EXISTING ZONING




# Residential Density Codes District Planning Scheme No.2 Amendment No. 29



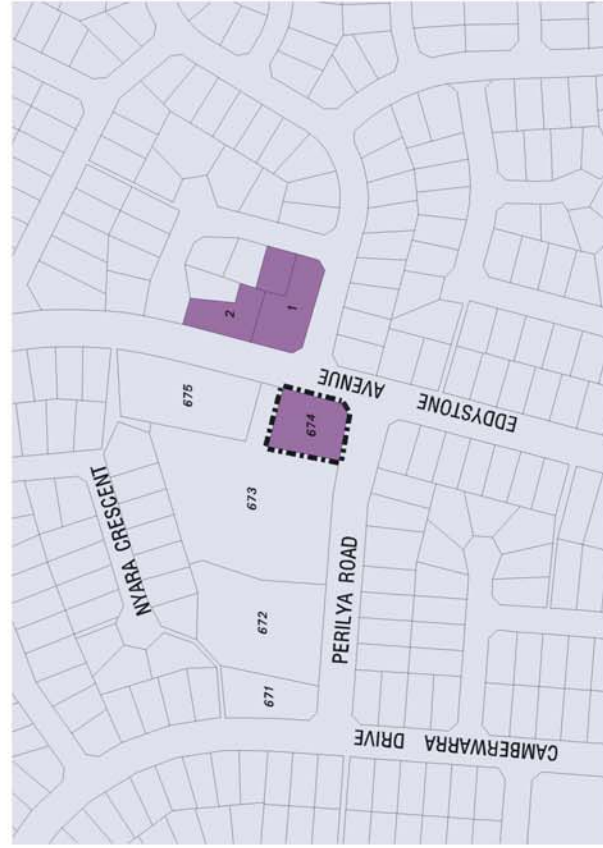
SCALE 1: 3500

EGEND  
BOUNDARY OF AMENDMENT  
ZONE AREA

CODES



EXISTING RESIDENTIAL DENSITY CODE





**Scheme Amendment Process**

