

Residential Density Codes District Planning Scheme No.2 Amendment No. 30

LEGEND



BOUNDARY OF AMENDMENT
ZONE AREA

R-CODES



R20

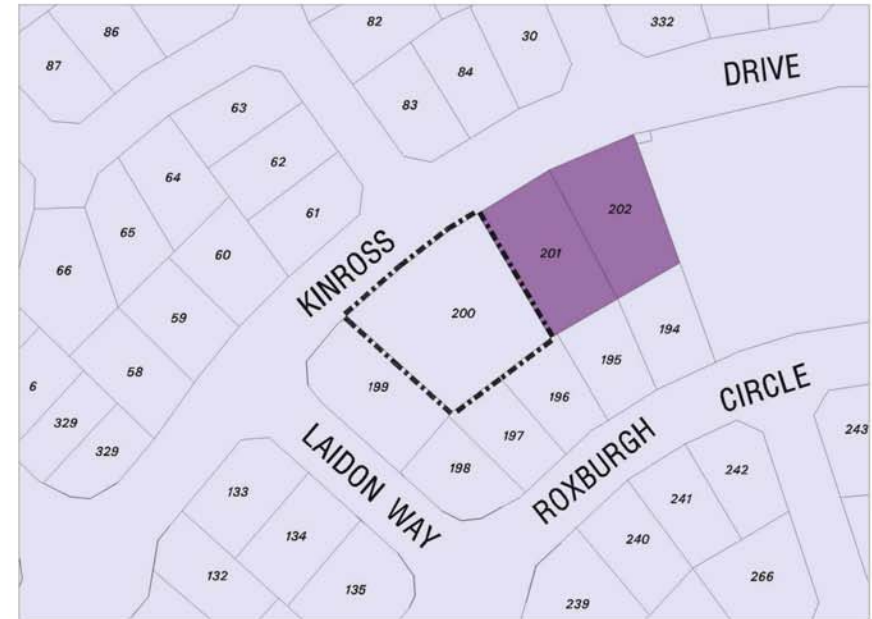


R30

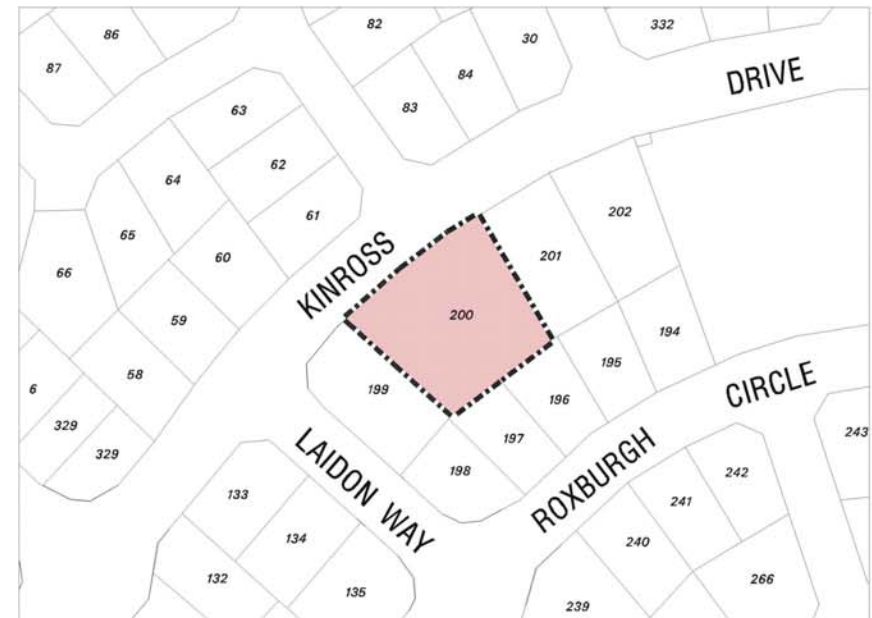


R40

SCALE 1: 1500



EXISTING RESIDENTIAL DENSITY CODE



SCHEME AMENDMENT



City of
Joondalup

District Planning Scheme No.2 Amendment No. 30

LEGEND



BOUNDARY OF AMENDMENT
ZONE AREA

SCALE 1: 1500



LOCAL RESERVES



PARKS AND RECREATION

ZONES



RESIDENTIAL



MIXED USE

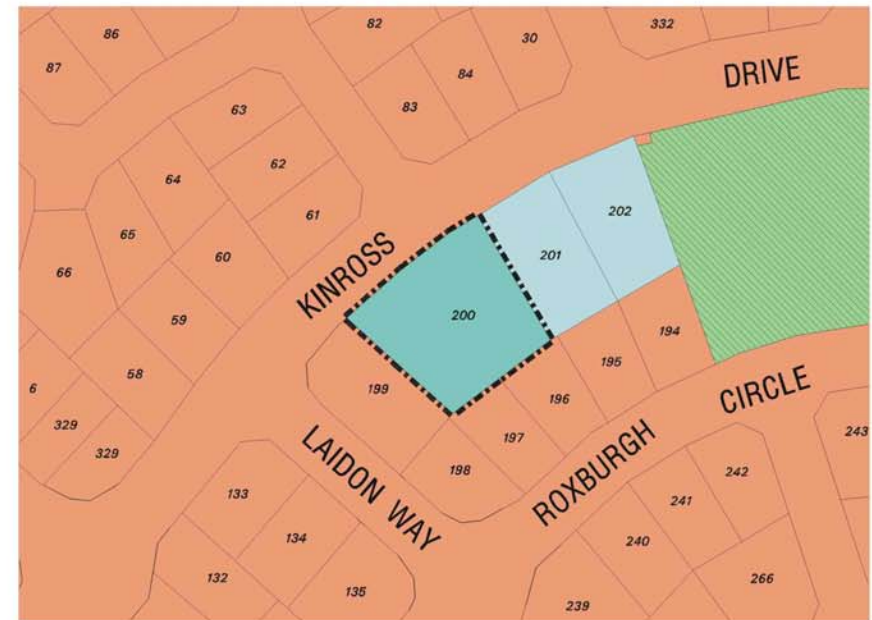


COMMERCIAL

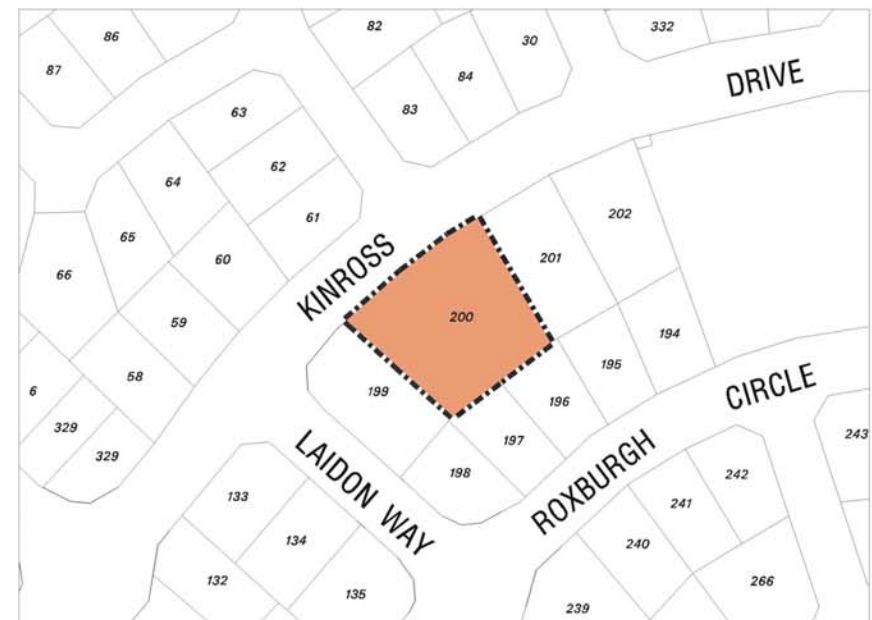


City of
Joondalup

Prepared by City of Joondalup : Approvals, Planning & Environmental Services - Urban Design & Policy, Cartographic Section.



EXISTING ZONING



SCHEME AMENDMENT



LOT 200 KINROSS ROAD, KINROSS
CONCEPTUAL DEVELOPMENT LAYOUT PLAN
MASTERKEY PROPERTIES PTY LTD



Project Number
P5006
Drawing Number
P776-SK01
Date
05.04.05

Original
A3
Scale
1:200
Revision

**PROPOSED AMENDMENT NO 30
SCHEDULE OF SUBMISSIONS FOLLOWING ADVERTISING
(CLOSED 12 OCTOBER 2005)**

NO	NAME OF SUBMITTOR	DESCRIPTION OF AFFECTED PROPERTY	SUBMISSION SUMMARY	COUNCIL'S RECOMMENDATION
1	Alinta Network Services	N/A	No objection	Adopt Amendment No 30.
2	L Meier	3/153 Kinross Drive, Kinross	Supports the proposal	Adopt Amendment No 30.
3	R & L Hilton	103 Roxburgh Circle, Kinross	Supports the proposal - "100% as it will protect the value of our home".	Adopt Amendment No 30.
4	Water Corporation Strategic Land Planning	N/A	No objection	Adopt Amendment No 30.
5	Western Power	N/A	No objection	Adopt Amendment No 30.

Scheme Amendment Process