
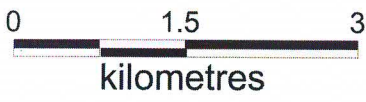
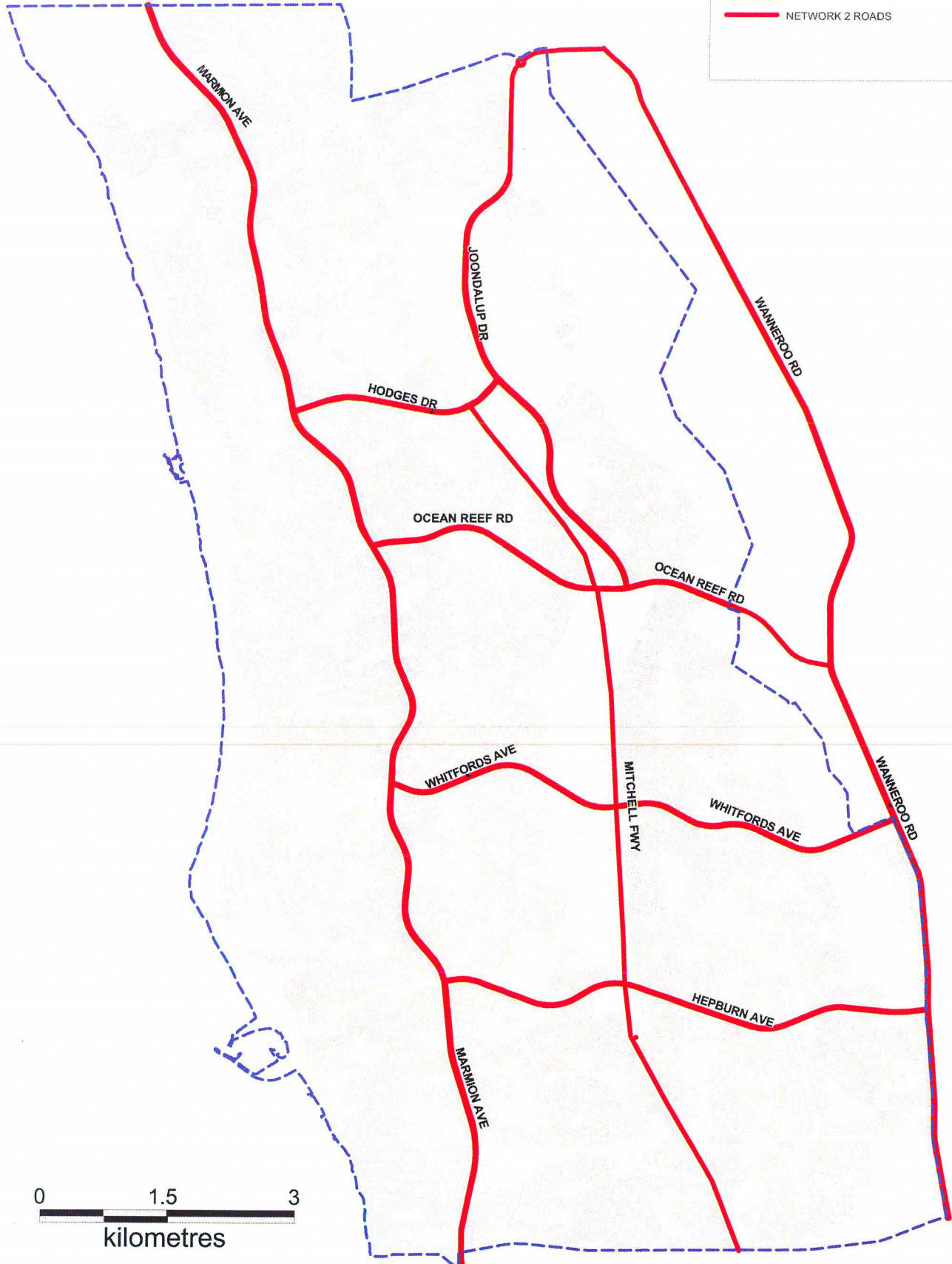


**LEGEND**

 CITY OF JOONDALUP BOUNDARY

 NETWORK 2 ROADS



90 Boas Ave, Joondalup WA 6027  
 PO Box 21, Joondalup WA 6919  
 Ph: 08 9400 4000  
 Fax: 08 9300 1383  
 info@joondalup.wa.gov.au  
 www.joondalup.wa.gov.au



Scale (A3): 1 : 1000    Date: 21/12/2009    Compiled: Colin Heaysman



File: Freight Routes

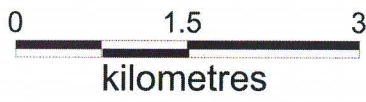
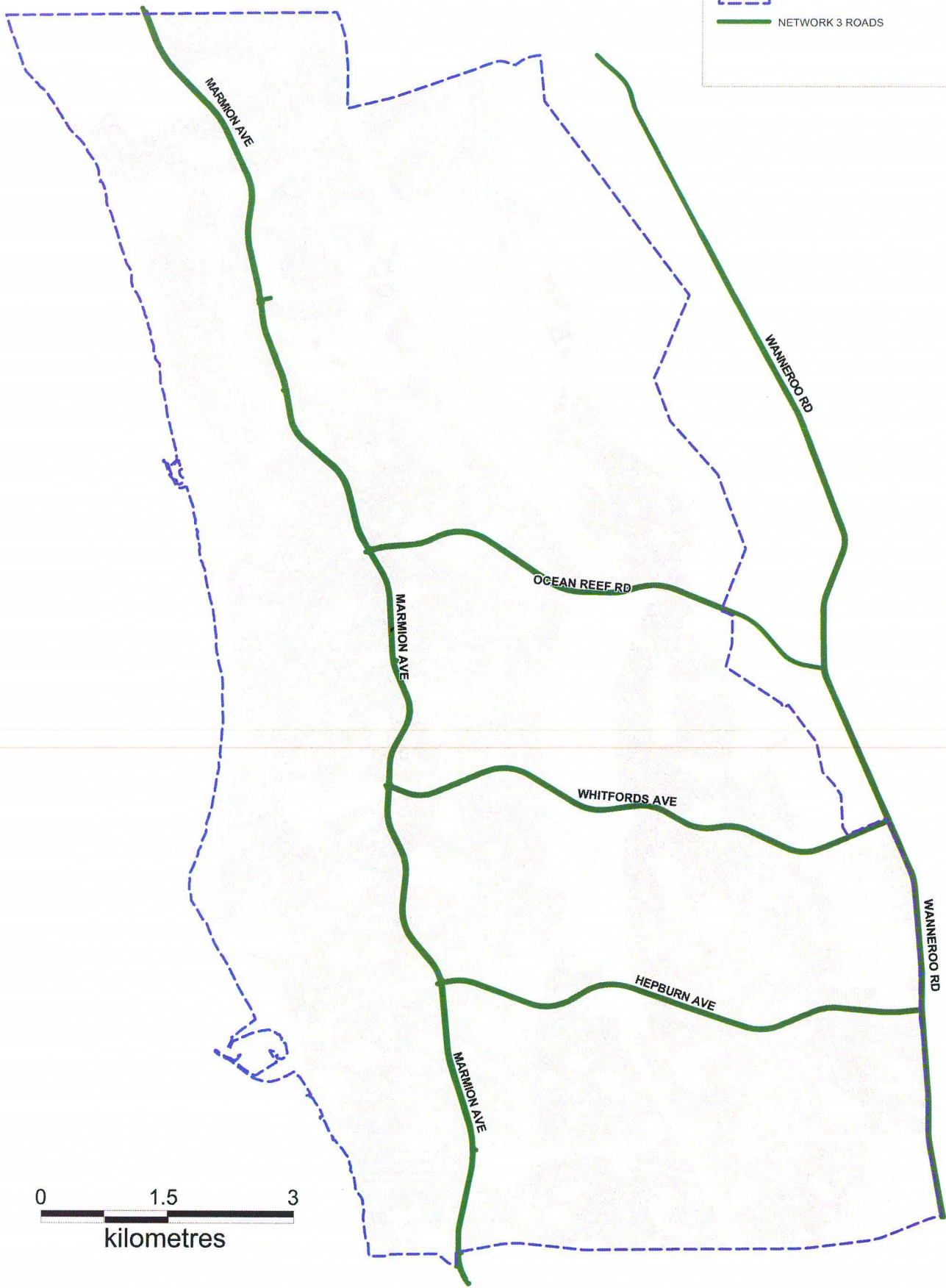
Folder: J:\Spatial Data\MI\Infrastructure\Freight routes

DISCLAIMER: While every care is taken to ensure the accuracy of this data, the City of Joondalup makes no representations or warranties about its accuracy, completeness or suitability for any particular purpose and disclaims all liability for all expenses, losses, damages, and costs which you might incur as a result of the data being inaccurate or incomplete in any way and for any reason.

**RESTRICTED ACCESS VEHICLE  
 NETWORK 2 EXISTING  
 MAXIMUM GROSS COMBINATION MASS  
 (GCM) - 67.5 TONNES**

**LEGEND**

-  CITY OF JOONDALUP BOUNDARY
-  NETWORK 3 ROADS





90 Boas Ave, Joondalup WA 6027  
 PO Box 21, Joondalup WA 6919  
 Ph: 08 9400 4000  
 Fax: 08 9300 1363  
 info@joondalup.wa.gov.au  
 www.joondalup.wa.gov.au

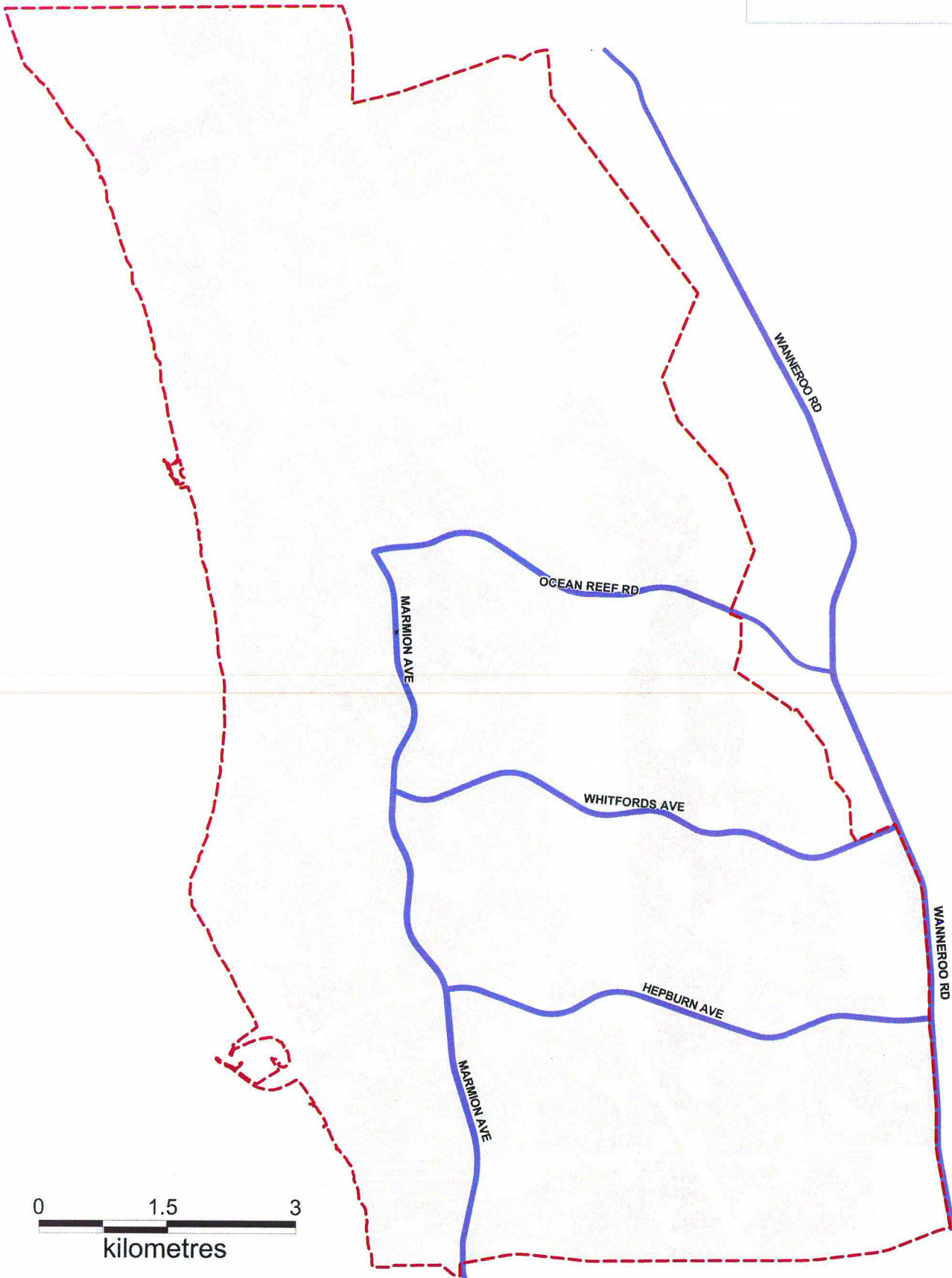
Scale (A3): 1 : 1000 Date: 21/12/2009 Compiled: Colin Heaysman  
 File: Freight Routes  
 Folder: J:\Spatial Data\MI\Infrastructure\Freight routes  
 DISCLAIMER: While every care is taken to ensure the accuracy of this data, the City of Joondalup makes no representations or warranties about its accuracy, completeness or suitability for any particular purpose and disclaims all liability for all expenses, losses, damages, and costs which you might incur as a result of the data being inaccurate or incomplete in any way and for any reason.

**RESTRICTED ACCESS VEHICLE  
 NETWORK 3 EXISTING  
 MAXIMUM GROSS COMBINATION MASS  
 (GCM) - 84 TONNES**

**LEGEND**

 CITY OF JOONDALUP BOUNDARY

 NETWORK 4 ROADS



90 Boas Ave, Joondalup WA 6027  
 PO Box 21, Joondalup WA 6919  
 Ph. 08 9400 4000  
 Fax. 08 9300 1383  
 info@joondalup.wa.gov.au  
 www.joondalup.wa.gov.au

Scale (A3): 1 : 1000    Date: 21/12/2009    Compiled: Colin Heaysman

**1** File: Freight Routes




Folder: J:\Spatial Data\MI\Infrastructure\Freight routes

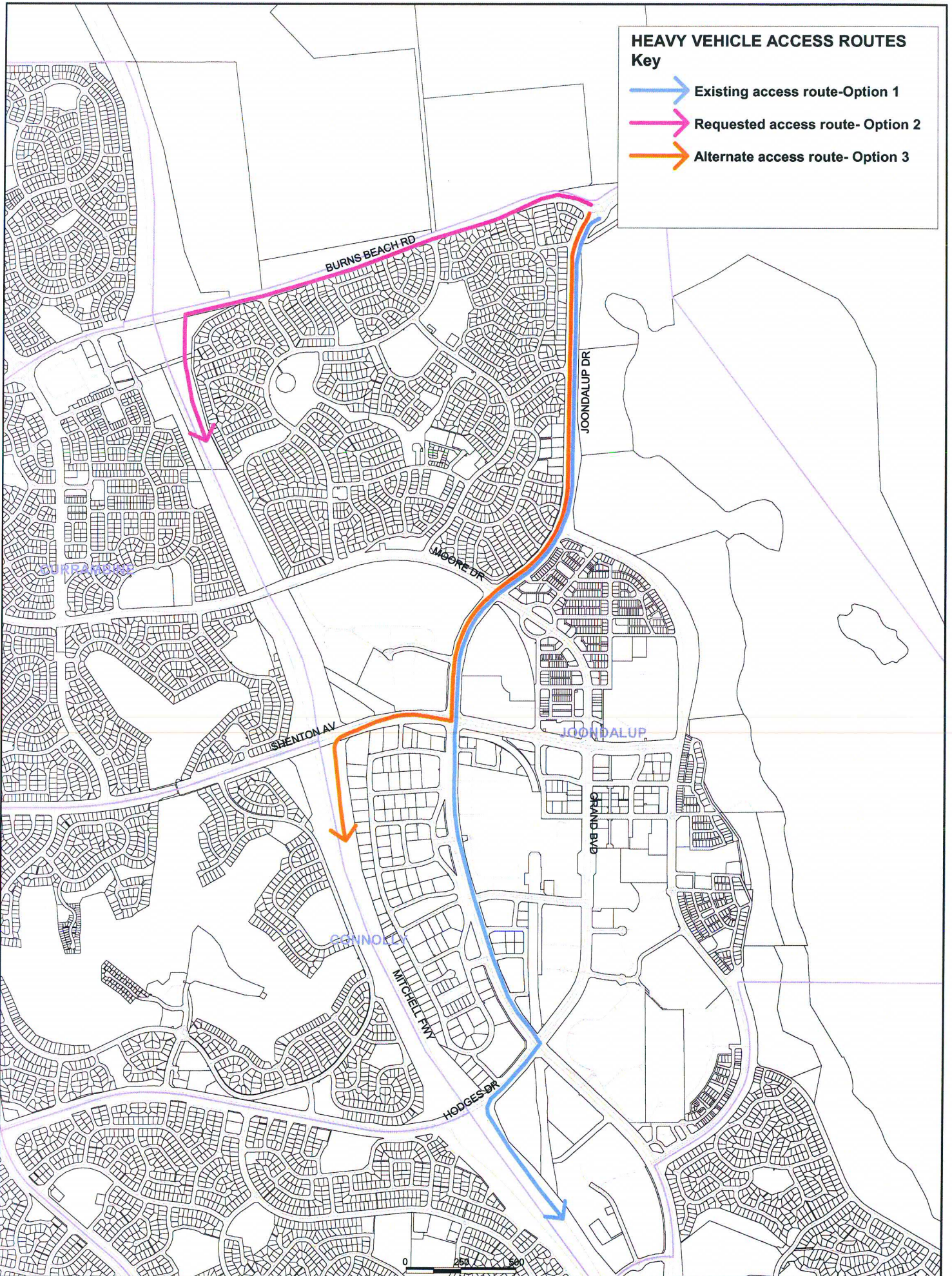
DISCLAIMER: While every care is taken to ensure the accuracy of the data, the City of Joondalup makes no representations or warranties about its accuracy, completeness or suitability for any particular purpose and disclaims all liability for all expenses, losses, damages, and costs which you might incur as a result of the data being inaccurate or incomplete in any way and for any reason

**RESTRICTED ACCESS VEHICLE  
 NETWORK 4 EXISTING  
 MAXIMUM GROSS COMBINATION MASS  
 (GCM) - 87.5 TONNES**

**HEAVY VEHICLE ACCESS ROUTES**

**Key**

-  Existing access route-Option 1
-  Requested access route- Option 2
-  Alternate access route- Option 3





90 Boas Ave, Joondalup WA 6027  
 PO Box 21, Joondalup WA 6919  
 PH: 08 9400 4000  
 Fax: 08 9300 1383  
 info@joondalup.wa.gov.au  
 www.joondalup.wa.gov.au

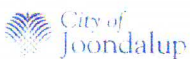
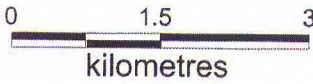
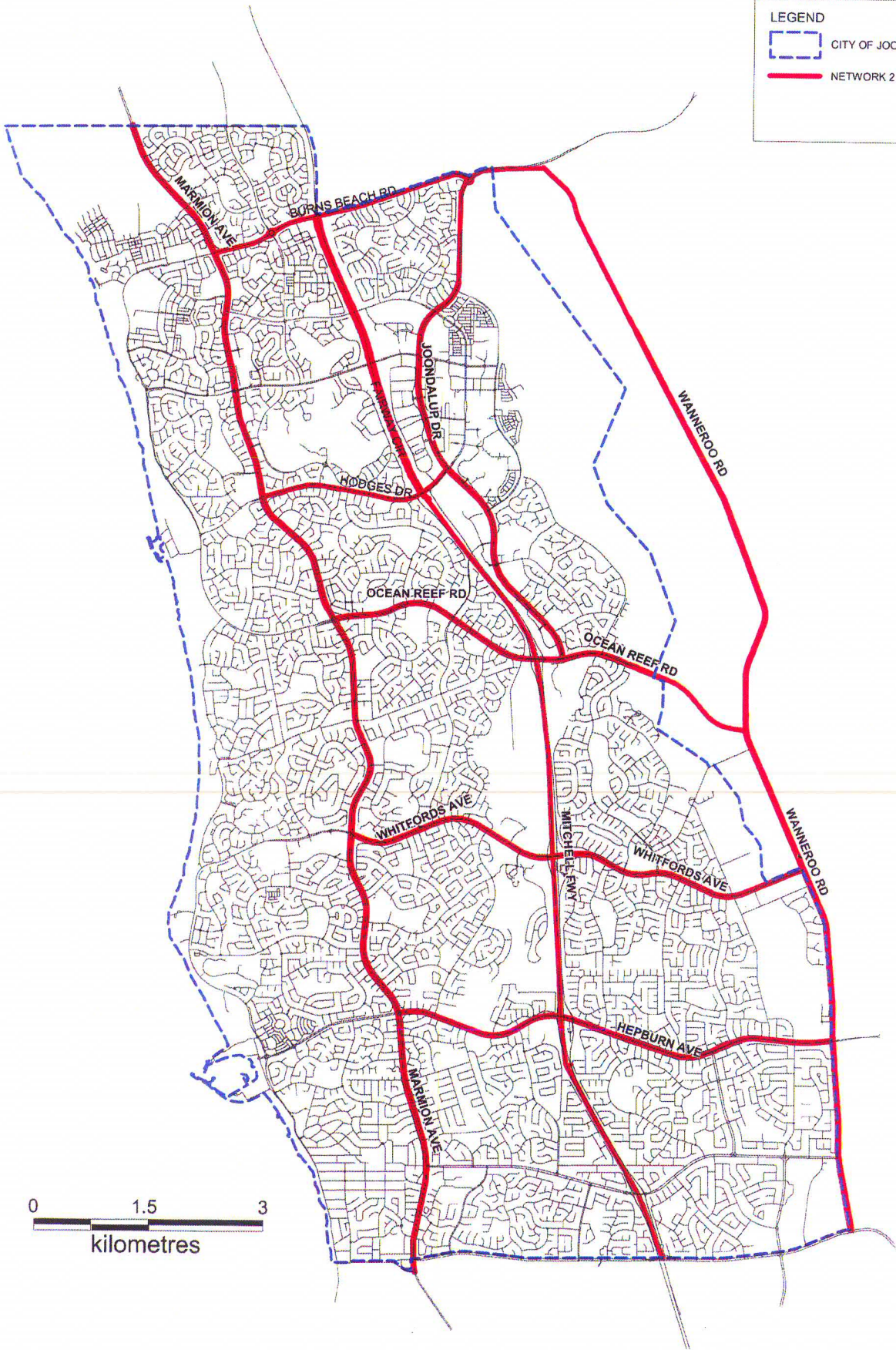
Scale (A3) 1:150 Date: 26/03/2010 Compiled: Colin Heaysman

File: No Value Set  
 Folder: J:\Spatial Data\M\Freight routes  
 DISCLAIMER: While every care is taken to ensure the accuracy of this data, the City of Joondalup makes no representations or warranties about its accuracy, completeness or suitability for any particular purpose and disclaims all liability for all expenses, losses, damages, and costs which you might incur as a result of the data being inaccurate or incomplete in any way and for any reason.

**HEAVY VEHICLE ACCESS TO MITCHELL FWY**

**LEGEND**

-  CITY OF JOONDALUP BOUNDARY
-  NETWORK 2 ROADS



90 Beas Ave, Joondalup WA 6027  
 PO Box 21, Joondalup WA 6919  
 Ph: 08 9400 4000  
 Fax: 08 9300 1333  
 info@joondalup.wa.gov.au  
 www.joondalup.wa.gov.au

Scale (A3): 1 : 500    Date: 28/03/2010    Compiled: Colin Heaysman  
 File: Freight Routes  
 Folder: J:\Spatial Data\MI\Infrastructure\Freight routes  
 DISCLAIMER: While every care is taken to ensure the accuracy of this data, the City of Joondalup makes no representations or warranties about its accuracy, completeness or suitability for any particular purpose and disclaims all liability for all expenses, losses, damages, and costs which you might incur as a result of the data being inaccurate or incomplete in any way and for any reason.

**RESTRICTED ACCESS VEHICLE  
 NETWORK 2 PROPOSED  
 MAXIMUM GROSS COMBINATION MASS  
 (GCM) - 67.5 TONNES**

**CITY OF JOONDALUP**  
**APPROVED ROADS FOR RAV NETWORKS 2, 3 and 4**

ATTACHMENT 6

**NETWORK 2 - Proposed**

Road_No	Road_Name	From Intersection	To Intersection	Max Mass(t)	Max Length (m)	Max Width (m)	Max Height (m)	Conditions
1310239	BURNS BEACH ROAD	MARMION AVENUE	JOONDALUP DRIVE	67.5	27.5	2.5	4.6	Maximum speed to be 10 km/h below posted limit No network 2 vehicles permitted between 8pm and 6am
1311700	HODGES DRIVE	MARMION AVENUE	JOONDALUP DRIVE	67.5	27.5	2.5	4.6	Maximum speed to be 10 km/h below posted limit
1311288	OCEAN REEF RD	MARMION AVENUE	CITY BOUNDARY (EAST)	67.5	27.5	2.5	4.6	Maximum speed to be 10 km/h below posted limit
1311665	JOONDALUP RD	OCEAN REEF RD	CITY BOUNDARY (NORTH)	67.5	27.5	2.5	4.6	Maximum speed to be 10 km/h below posted limit
1311287	WHITFORDS AVE	MARMION AVENUE	WANNEROO RD	67.5	27.5	2.5	4.6	Maximum speed to be 10 km/h below posted limit
1311900	HEPBURN AVE	MARMION AVENUE	WANNEROO RD	67.5	27.5	2.5	4.6	Maximum speed to be 10 km/h below posted limit
1310002	MARMION AVE	OCEAN REEF RD	CITY BOUNDARY (NORTH)	67.5	27.5	2.5	4.6	Maximum speed to be 10 km/h below posted limit. <b>Note - MRWA Responsibility - Beach Rd to Ocean Reef Rd</b>

**NETWORK 3 - Existing**

Road_No	Road_Name	From Intersection	To Intersection	Max Mass(t)	Max Length (m)	Max Width (m)	Max Height (m)	Conditions
1311288	OCEAN REEF RD	MARMION AVE	CITY BOUNDARY (EAST)	84	27.5	2.5	4.6	Maximum speed to be 10 km/h below posted limit
1311287	WHITFORDS AVE	MARMION AVENUE	WANNEROO RD	84	27.5	2.5	4.6	Maximum speed to be 10 km/h below posted limit
1311900	HEPBURN AVE	MARMION AVE	WANNEROO RD	84	27.5	2.5	4.6	Maximum speed to be 10 km/h below posted limit
1310002	MARMION AVE	OCEAN REEF RD	CITY BOUNDARY (NORTH)	84	27.5	2.5	4.6	Maximum speed to be 10 km/h below posted limit. <b>Note - MRWA Responsibility - Beach Rd to Ocean Reef Rd</b>

**NETWORK 4 - Existing**

Road_No	Road_Name	From Intersection	To Intersection	Max Mass(t)	Max Length (m)	Max Width (m)	Max Height (m)	Conditions
1311288	OCEAN REEF RD	MARMION AVE	CITY BOUNDARY (EAST)	87.5	27.5	2.5	4.6	Maximum speed to be 10 km/h below posted limit
1311287	WHITFORDS AVE	MARMION AVENUE	WANNEROO RD	87.5	27.5	2.5	4.6	Maximum speed to be 10 km/h below posted limit
1310002	MARMION AVE	OCEAN REEF RD	OCEAN REEF ROAD	87.5	27.5	2.5	4.6	Maximum speed to be 10 km/h below posted limit. <b>Note - MRWA Responsibility - Beach Rd to Ocean Reef Rd</b>