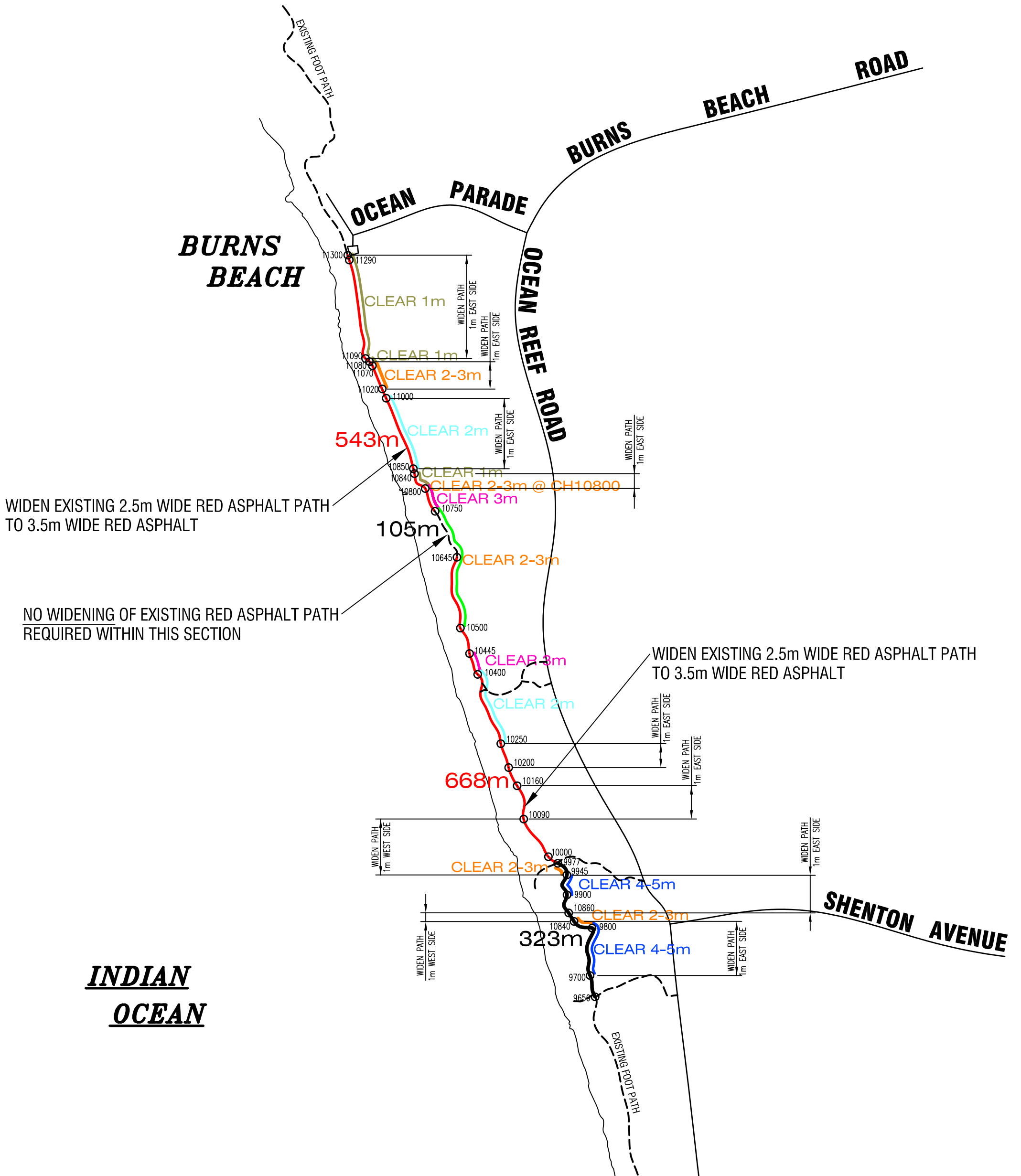



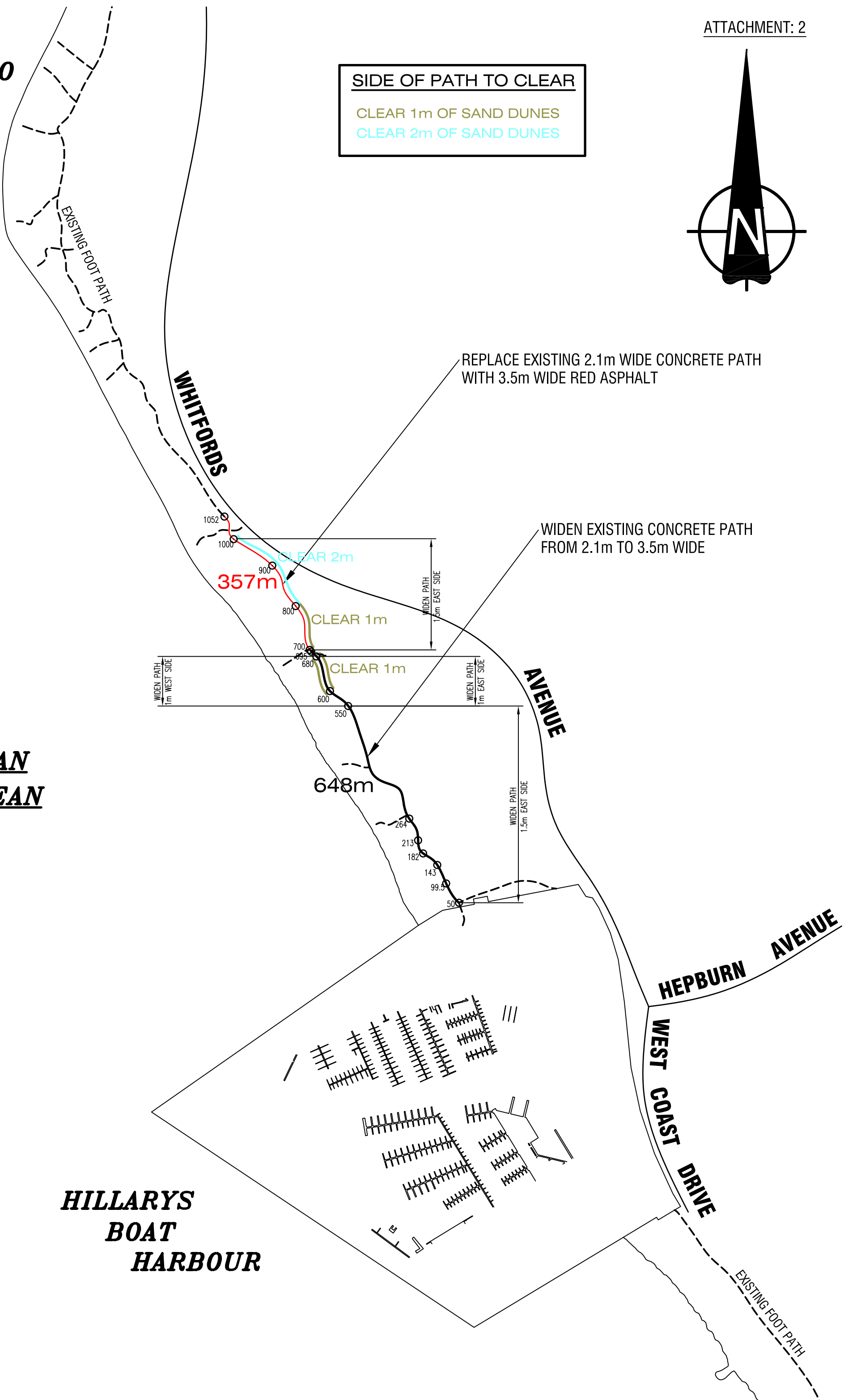
| SIDE OF PATH TO CLEAR | |
|--------------------------|----------|
| CLEAR 1m OF SAND DUNES | (Green) |
| CLEAR 2m OF SAND DUNES | (Cyan) |
| CLEAR 2-3m OF SAND DUNES | (Orange) |
| CLEAR 3m OF SAND DUNES | (Pink) |
| CLEAR 4-5m OF SAND DUNES | (Blue) |





**PINNAROO
POINT**

SIDE OF PATH TO CLEAR
CLEAR 1m OF SAND DUNES
CLEAR 2m OF SAND DUNES



WHITFORDS

REPLACE EXISTING 2.1m WIDE CONCRETE PATH WITH 3.5m WIDE RED ASPHALT

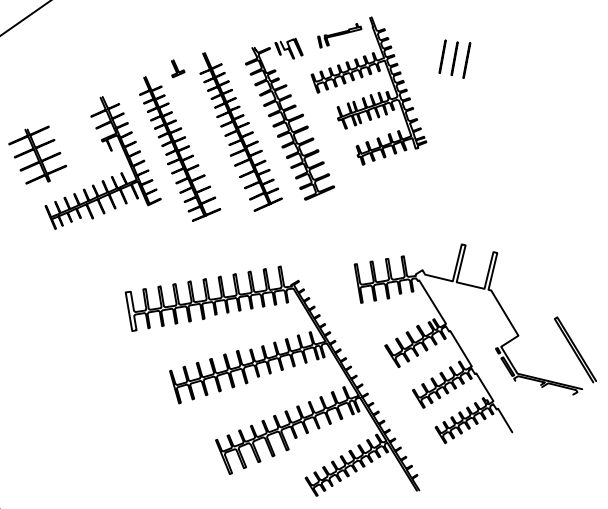
WIDEN EXISTING CONCRETE PATH FROM 2.1m TO 3.5m WIDE

**INDIAN
OCEAN**

AVENUE

648m

357m



**HILLARYS
BOAT
HARBOUR**

HEPBURN AVENUE

WEST COAST DRIVE

EXISTING FOOT PATH

WIDEN PATH 1m WEST SIDE

WIDEN PATH 1m EAST SIDE

WIDEN PATH 1.5m EAST SIDE

WIDEN PATH 1.5m EAST SIDE

CLEAR 2m

CLEAR 1m

CLEAR 1m

1052

1000

900

800

700

680

600

550

264

213

182

143

99.5

500