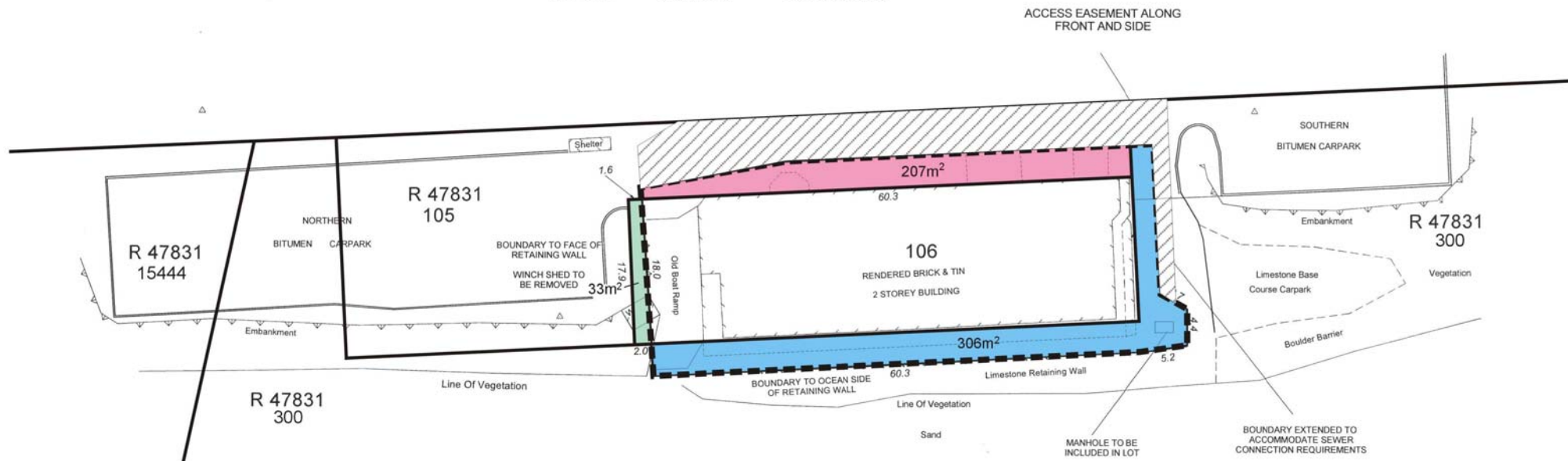


# WEST COAST HIGHWAY



————— EXISTING CADASTERAL BOUNDARY  
 - - - - - PROPOSED CADASTERAL BOUNDARY




EASEMENT FOR RECIPROCAL VEHICLE ACCESS



PROPOSED AREA TO BE RESUMED FROM R 47831 LOT 300: 306m<sup>2</sup>



PROPOSED AREA TO BE RESUMED FROM R 47831 LOT 105: 207m<sup>2</sup>



PROPOSED AREA TO BE RELINQUISHED FROM LOT 106: 33m<sup>2</sup>

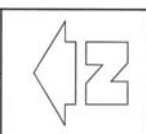
Rev.	Description	Drawn	Date	Checked
B	Areas to be resumed/relinquished added	TKI	04/11/10	
A	Initial Issue	TKI	15/07/10	

SCALE 1 : 500 @ A3

ALL DISTANCES ARE IN METRES

The contents of this plan are current and correct as of the date stated within the revision panel. All consultants and persons wishing to utilise this data should satisfy themselves of the plans currency by contacting McMullen Nolan and Partners Surveyors

FILES  
Survey - Plan No:  
93248B - 93248sk-003B



The boundaries shown on this plan were not re-established as part of this survey, therefore this plan does not guarantee their accuracy. Existing easements, encumbrances or interests are not depicted and a title search is recommended to obtain this information. Re-establishment of the cadastral boundaries is recommended for any proposed works on or near existing boundaries.

Level 1  
2 Sabre Cres.  
Jandakot  
W.A. 6164

PO Box 3526  
Success  
WA 6964  
Australia

Tel: (08) 6436 1599  
Fax: (08) 6436 1500  
maps@mapsurvey.com.au  
www.mapsurvey.com.au

McMullen Nolan and Partners Surveyors Pty Ltd  
ABN 90 009 363 311

**MARMION ANGLING AND AQUATIC CLUB  
RESERVE LAND EXCHANGE  
LOT 106 WEST COAST HIGHWAY, MARMION**

 <b>McMULLENOLAN</b> www.mapsurvey.com.au	Scale	1:500	Datum	ASSUMED/HD
	Surveyor	DB	Surveyed	10/02/2003
Job No. - Plan/Rev		93248sk-003B		

Land Survey Hydrographic Survey 3D Laser Scanning 3D Visualization Mapping Built Terrain Models Cartographics GIS

A  
3  
D  
R  
G  
H  
I  
N  
G