





Legend

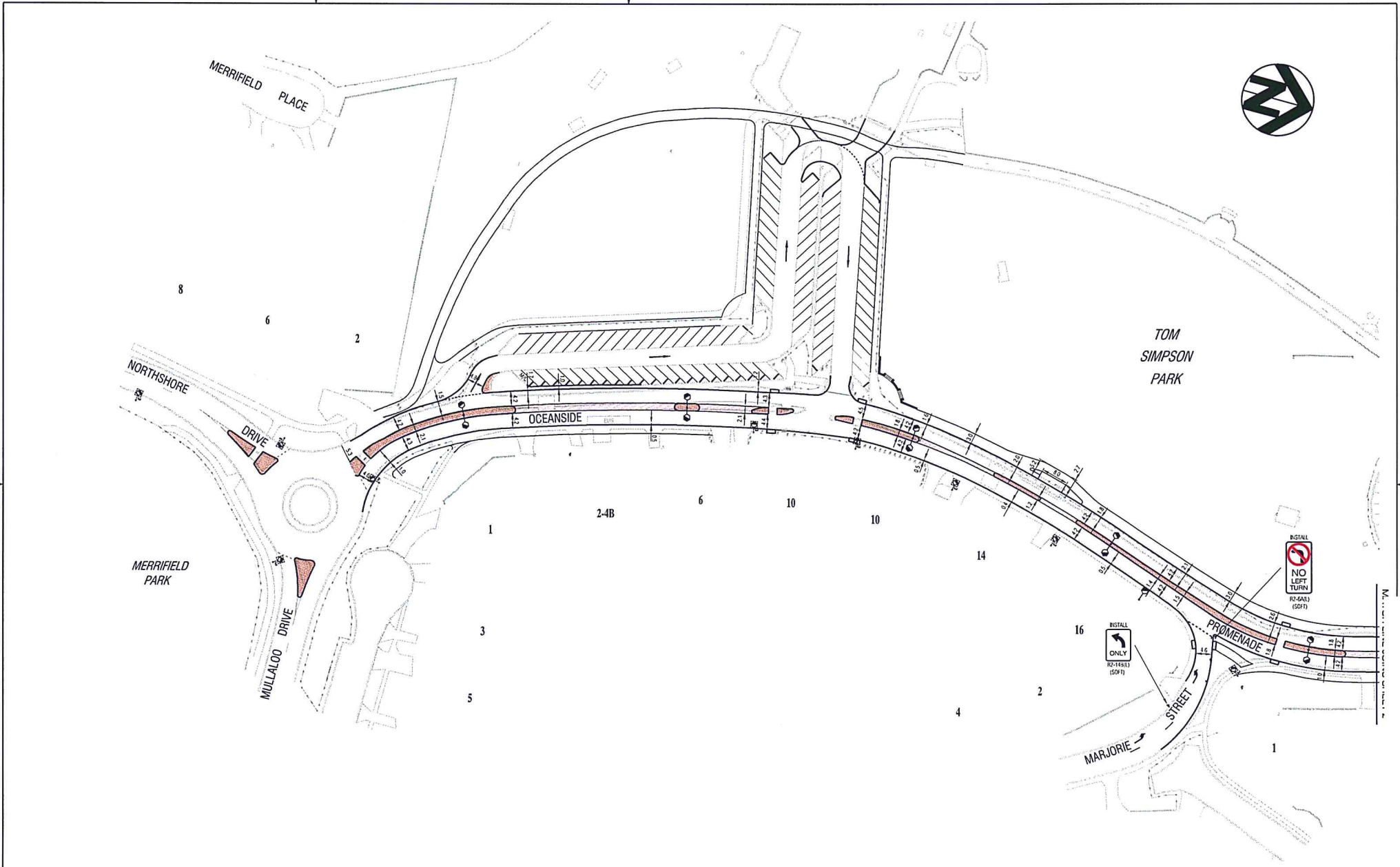
- 1 Defined safe road crossing points for pedestrians
- 2 Extension of road median treatment from Mullaloo Drive to Warren Road
- 3 New roundabout at Iluka Avenue intersection
- 4 Improved entry to southern car park
- 5 Eastern bus embayment
- 6 Western bus embayment
- 7 Additional car parking bays to northern car park  
18 additional car bays
- 8 Realignment of shared path and southern car park to improve pedestrian and vehicular movement in front of Surf Club
- 9 Safety barrier between park and road
- 10 New path for improved pedestrian activity along Oceanside Promenade
- 11 Formalised park entry points
- 12 Formalised look out point
- 13 Extension of red bitumen dual use path
- 14 Path connection to existing pedestrian access way
- 15 Universal access park path network
- 16 Nature playground
- 17 Formalised beach access
- 18 New speed hump
- 19 New barbecues  
2 additional barbecues, 6 barbecues in total
- 20 Shade structure over playground
-  New trees
-  New shelters
-  1 additional shelter, 14 shelters in total
-  Original Concept Plan

Oceanside Promenade  
and Tom Simpson Park

Final Concept Plan

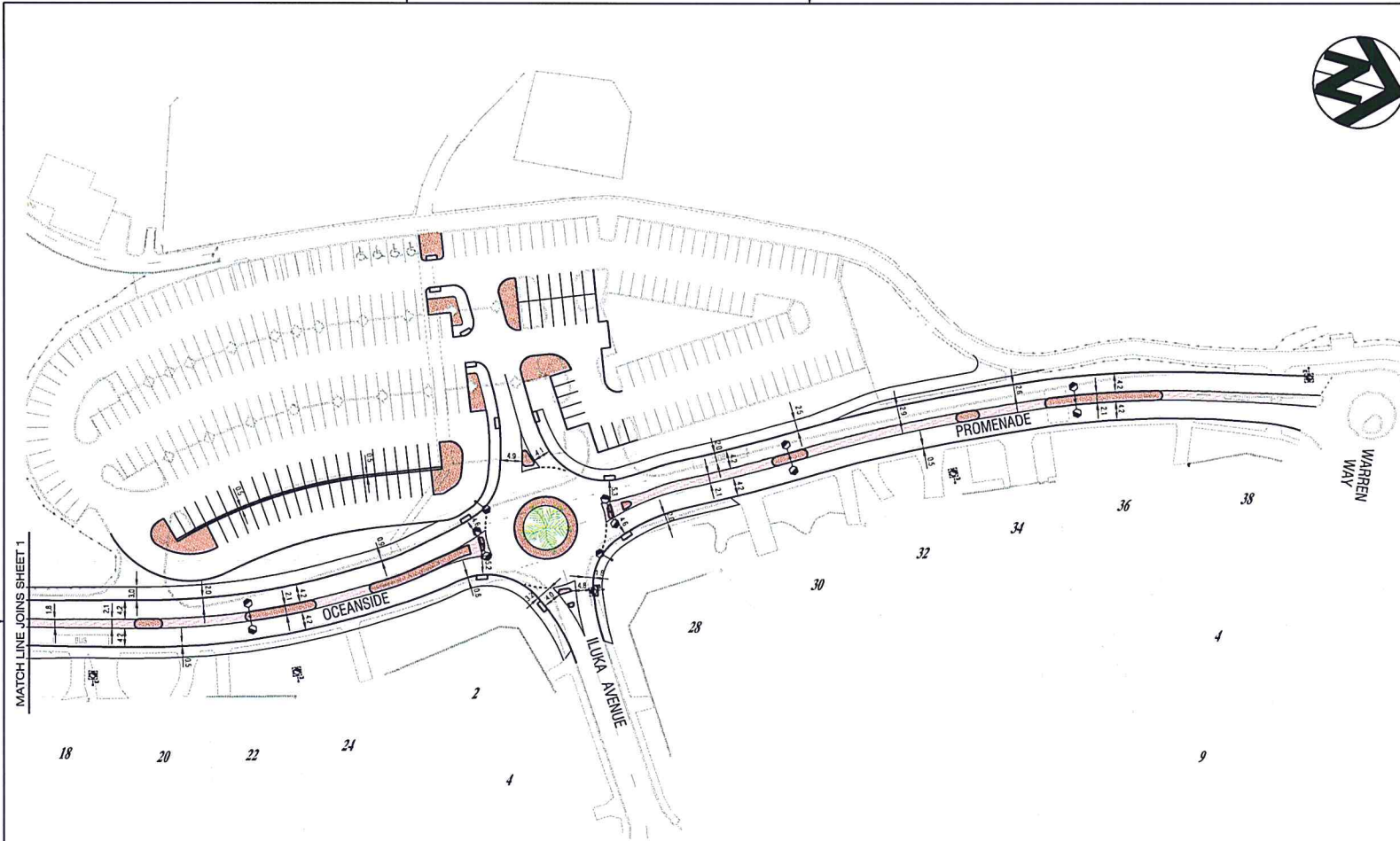
11 May 2011 Version 4





Attachment 2

<table border="1"> <tr> <th>NO.</th> <th>REVISION</th> </tr> <tr> <td>A</td> <td>DRAFT PLOT.</td> </tr> </table>		NO.	REVISION	A	DRAFT PLOT.	<table border="1"> <tr> <th>BY</th> <th>DATE</th> <th>NOTED</th> <th>CDU</th> </tr> <tr> <td>C.P.L.</td> <td>19/02/2011</td> <td></td> <td></td> </tr> </table>	BY	DATE	NOTED	CDU	C.P.L.	19/02/2011			<table border="1"> <tr> <th>QUANTITY</th> <th>DESCRIPTION</th> </tr> <tr> <td></td> <td>PALLIA</td> </tr> </table>	QUANTITY	DESCRIPTION		PALLIA	<table border="1"> <tr> <th>SCALE</th> <th>LOCAL</th> <th>DATE</th> <th>LOCAL</th> <th>SCALE</th> <th>AS SHOWN</th> </tr> <tr> <td>1:1000</td> <td>5 0 5 10 15 20 25</td> <td></td> <td></td> <td></td> <td></td> </tr> <tr> <td></td> <td colspan="5">SCALE IN METRES</td> </tr> <tr> <td>1:1000</td> <td>5 0 5 10 15 20 25</td> <td></td> <td></td> <td></td> <td></td> </tr> <tr> <td></td> <td colspan="5">SCALE IN METRES</td> </tr> </table>	SCALE	LOCAL	DATE	LOCAL	SCALE	AS SHOWN	1:1000	5 0 5 10 15 20 25						SCALE IN METRES					1:1000	5 0 5 10 15 20 25						SCALE IN METRES					<table border="1"> <tr> <th>DESIGNED</th> <th>DATE</th> <th>APPROVED</th> <th>DATE</th> </tr> <tr> <td>C.P.LAW</td> <td>19/02/2011</td> <td></td> <td></td> </tr> <tr> <th>DRAWN</th> <th>DATE</th> <th>APPROVED FOR CONSTRUCTION</th> <th>DATE</th> </tr> <tr> <td>C.P.LAW</td> <td>19/02/2011</td> <td></td> <td></td> </tr> </table>	DESIGNED	DATE	APPROVED	DATE	C.P.LAW	19/02/2011			DRAWN	DATE	APPROVED FOR CONSTRUCTION	DATE	C.P.LAW	19/02/2011			<p><b>OCEANSIDE PROMENADE AND TOM SIMPSON PARK</b>          (OPTION A) CONCEPT DESIGN AND PROPOSED UPGRADE MODIFICATIONS          DRAWING SHEET 1 OF 2</p>	<p><b>CITY OF JOONDALUP</b></p>	<table border="1"> <tr> <th>PROJECT NO.</th> <th>SHEET NO.</th> <th>DRAWN</th> </tr> <tr> <td>E1756 - 2</td> <td>2</td> <td></td> </tr> </table>	PROJECT NO.	SHEET NO.	DRAWN	E1756 - 2	2		<table border="1"> <tr> <th>REVISION NO.</th> <th>DESCRIPTION</th> </tr> <tr> <td>0</td> <td></td> </tr> </table>	REVISION NO.	DESCRIPTION	0	
NO.	REVISION																																																																																
A	DRAFT PLOT.																																																																																
BY	DATE	NOTED	CDU																																																																														
C.P.L.	19/02/2011																																																																																
QUANTITY	DESCRIPTION																																																																																
	PALLIA																																																																																
SCALE	LOCAL	DATE	LOCAL	SCALE	AS SHOWN																																																																												
1:1000	5 0 5 10 15 20 25																																																																																
	SCALE IN METRES																																																																																
1:1000	5 0 5 10 15 20 25																																																																																
	SCALE IN METRES																																																																																
DESIGNED	DATE	APPROVED	DATE																																																																														
C.P.LAW	19/02/2011																																																																																
DRAWN	DATE	APPROVED FOR CONSTRUCTION	DATE																																																																														
C.P.LAW	19/02/2011																																																																																
PROJECT NO.	SHEET NO.	DRAWN																																																																															
E1756 - 2	2																																																																																
REVISION NO.	DESCRIPTION																																																																																
0																																																																																	

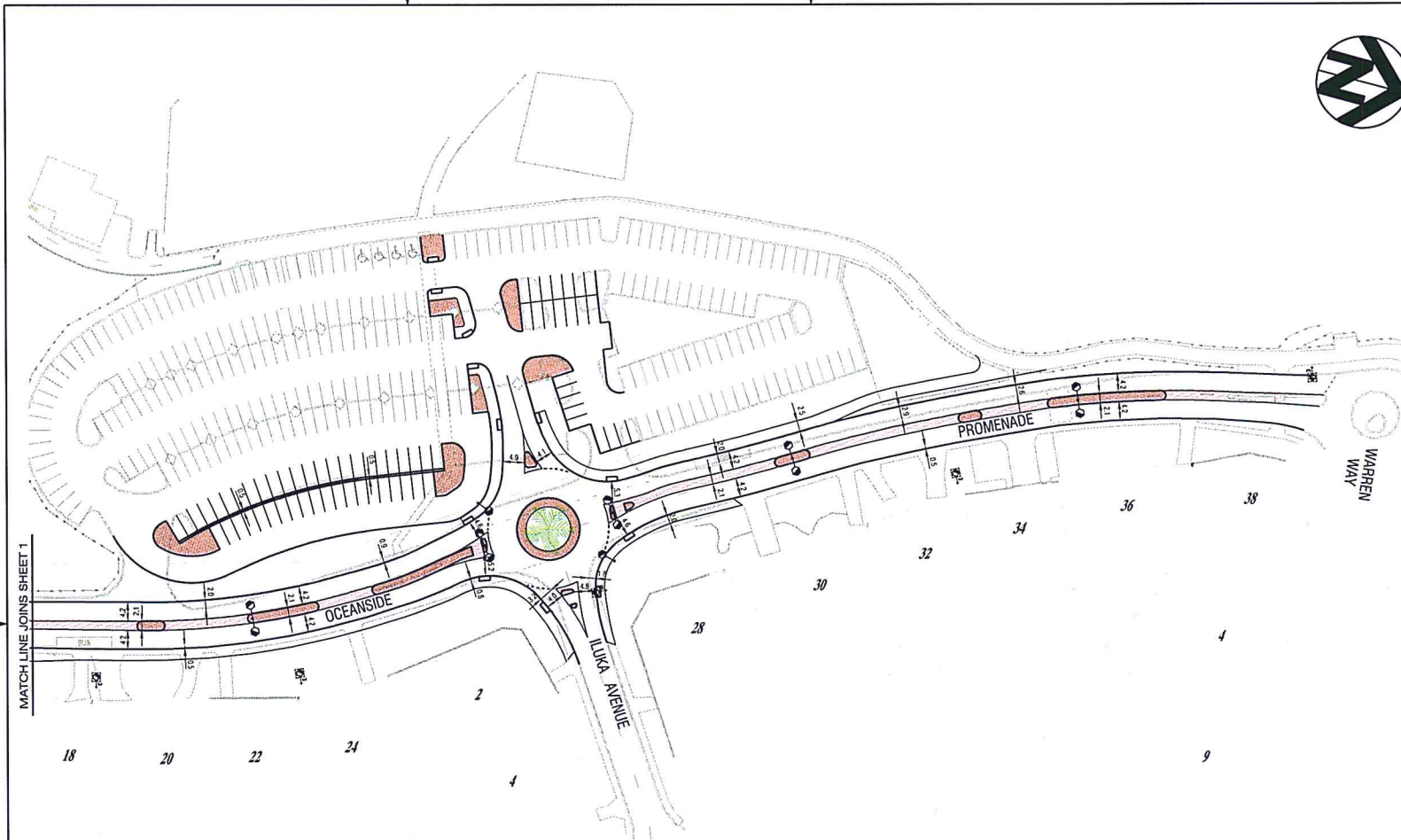


<b>TITLE</b> A DRAFT PLOT.			REVISION BY: C.P.L. DATE: 19/01/2012	ALTH CEU SURVEY INFORMATION P. ALLIA	DRAWN LOCAL DATE: 19/01/2012 SCALE: 1:1000 SCALE IN METRES	CHECKED LOCAL DATE: 19/01/2012 SCALE: 1:1000 SCALE IN METRES	DESIGNED C.P.L.A.W. 19/01/2012	APPROVED C.P.L.A.W. 19/01/2012	<b>OCEANSIDE PROMENADE                  AND TOM SIMPSON PARK</b> (OPTION A) CONCEPT DESIGN AND PROPOSED UPGRADE MODIFICATIONS DRAWING SHEET 2 OF 2	CITY OF JOONDALUP	DRAWING NO. <b>E1756 - 3</b>	SHEET NO. <b>A3</b>
DESIGNATION: SITE OF MULLALUP LOCAL GOVERNMENT DRAWING OFFICE: SITE OF MULLALUP LOCAL GOVERNMENT ENGINEERING DRAWINGS DESIGN WORK NO. N/A					HOVEDATA LOCAL DATE: 19/01/2012 SCALE: 1:1000 SCALE IN METRES		CHECKED BY: SAJIDH KHAMRAN (PROJECT OFFICER) 19/01/2012					



Attachment 3

<b>NO.</b> A <b>DRAFT PLOT.</b>		<b>REVISION</b>		<b>BY</b> C.P.L. <b>DATE</b> 19/01/2011	<b>APP'D</b> 	<b>DESIGNER/INFORMER</b> P.ALLIA	<b>SCALE</b> LOCAL 1:1000 SCALE IN METRES	<b>SCALE</b> LOCAL 1:1000 SCALE IN METRES	<b>SCALE</b> AS SHOWN 1:1000 SCALE IN METRES	<b>DESIGNED</b> C.P.LAW 13/01/2012	<b>APPROVED</b> 	<b>OCEANSIDE PROMENADE AND TOM SIMPSON PARK</b> (OPTION B) CONCEPT DESIGN AND PROPOSED UPGRADE MODIFICATIONS DRAWING SHEET 1 OF 2			<b>CITY OF JOONDALUP</b>	<b>0</b>	<b>E1756 - 4</b>	<b>A3</b>	
<b>DESIGNATION:</b> Eng on "Mullaloo" / (L) CIVIL ENGINEERING DRAWINGS		<b>SCALE:</b> 1:1000 SCALE IN METRES		<b>SCALE:</b> 1:1000 SCALE IN METRES		<b>SCALE:</b> 1:1000 SCALE IN METRES		<b>SCALE:</b> 1:1000 SCALE IN METRES		<b>SCALE:</b> 1:1000 SCALE IN METRES		<b>PROJECT:</b> OCEANSIDE PROMENADE AND TOM SIMPSON PARK		<b>PROJECT NO.:</b> E1756 - 4		<b>SHEET NO.:</b> 0		<b>SCALE:</b> A3	

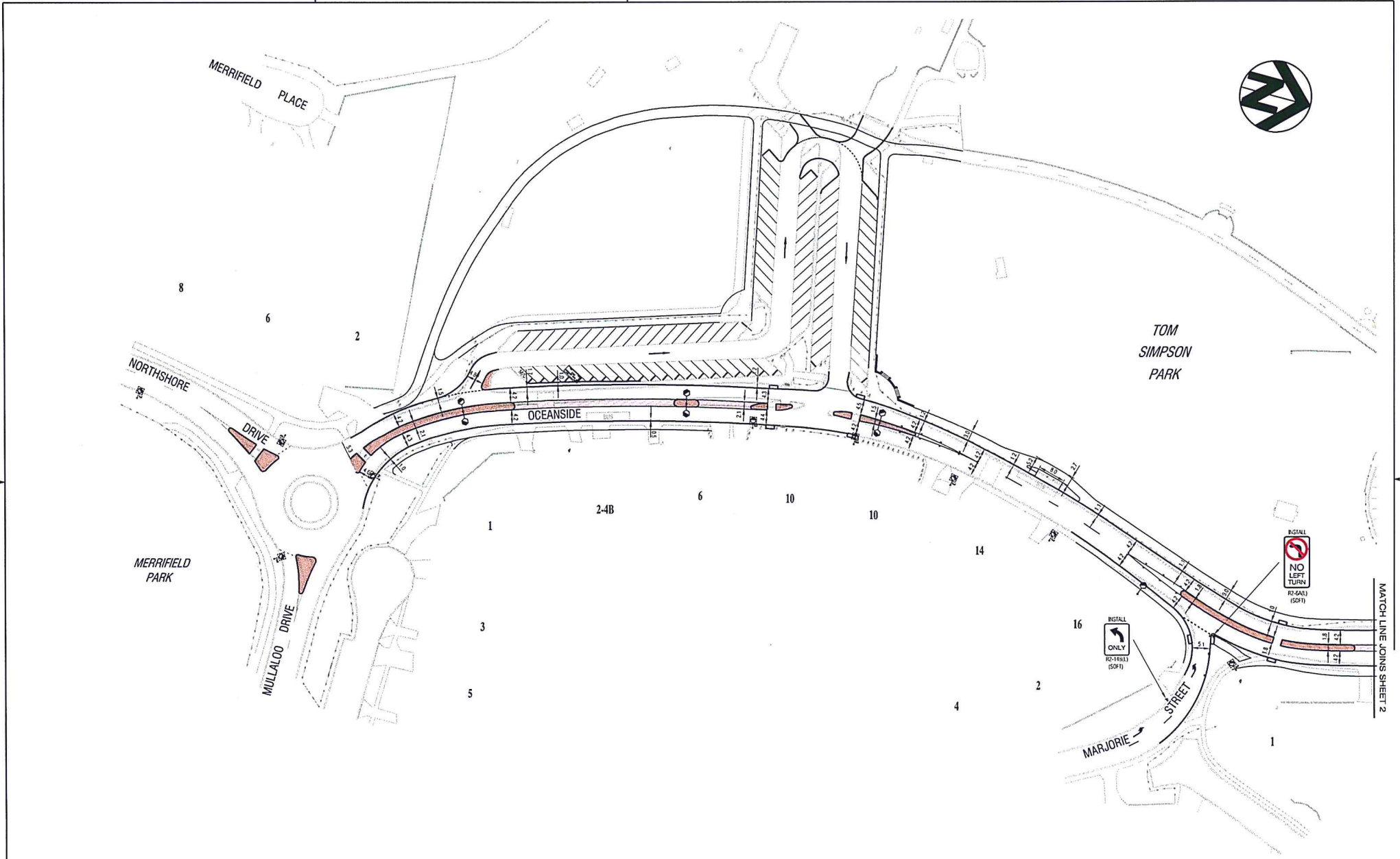


MATCH LINE JOINS SHEET 1

NO.	REVISION	BY	DATE	SCALE	DESCRIPTION	DATE	SCALE	SCALE	DESIGNED	APPROVED
A	DRAFT PLOT	C.P.L.	19/01/2012		P. ALLIA	LOCAL	LOCAL	AS SHOWN	C.P.LAW 19/01/2012	

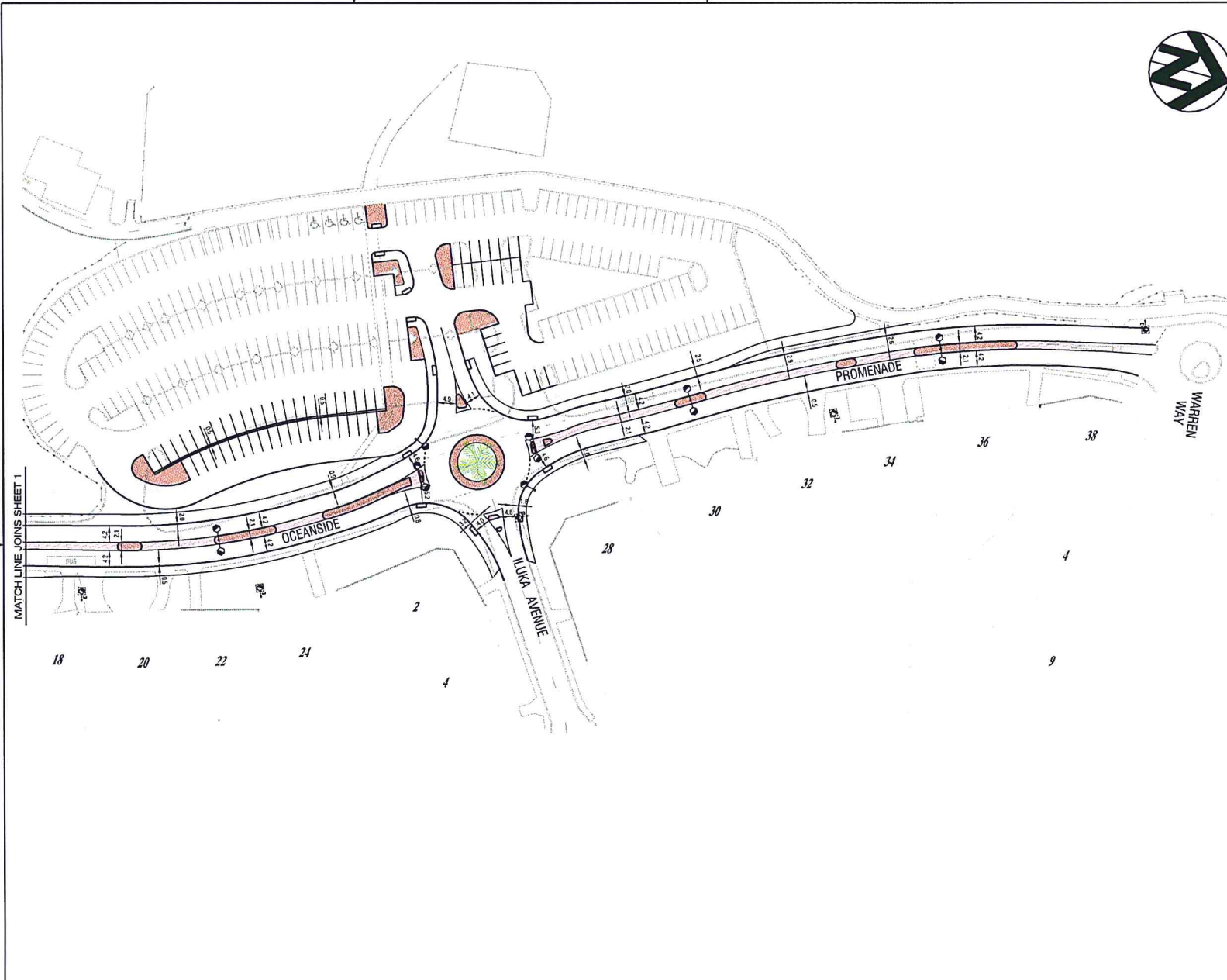
**OCEANSIDE PROMENADE**  
**AND TOM SIMPSON PARK**  
 (OPTION B) CONCEPT DESIGN AND PROPOSED UPGRADE MODIFICATIONS  
 DRAWING SHEET 2 OF 2

	<b>CITY OF JOONDALUP</b>		<b>0</b>
	<b>E1756 - 5</b>	<b>A3</b>	



Attachment 4

NO. A DRAFT PLOT.		REVISION C.P.L. 06/03/2012	DESIGNED BY P. ALLIA	SCALE LOCAL 1:1000 LOCAL 1:1000 AS SHOWN	CHECKED BY C.P.L.A.W. 06/03/2012	APPROVED BY C.P.L.A.W. 06/03/2012	<b>OCEANSIDE PROMENADE                  AND TOM SIMPSON PARK</b> (OPTION C) CONCEPT DESIGN AND PROPOSED UPGRADE MODIFICATIONS DRAWING SHEET 1 OF 2	CITY OF <b>JOONDALUP</b>	SHEET NO. <b>0</b>
DESIGN DIRECTOR BRD ON TOWN/CITY/LOCAL GOVT		DATE 06/03/2012	PROJECT NO. N/A	DRAWN BY C.P.L.A.W. 06/03/2012	CHECKED BY C.P.L.A.W. 06/03/2012	APPROVED BY C.P.L.A.W. 06/03/2012			



No. A. DRAFT PLOT.	Revision	By E.P.L.	Date 06/03/2012	Auth. EPL	Scale 1:1000	Drawn by P. ALLIA	Checked by C.P.LAW	Scale LOCAL SCALE IN METRES	Scale LOCAL SCALE IN METRES	Scale AS SHOWN SCALE IN METRES	Designed C.P.LAW	Approved C.P.LAW	Project Name <b>OCEANSIDE PROMENADE AND TOM SIMPSON PARK (OPTION C) CONCEPT DESIGN AND PROPOSED UPGRADE MODIFICATIONS</b>	City Logo <b>CITY OF JOONDALUP</b>	Sheet No. <b>0</b>
DRAWING SHEET 2 OF 2 MULLALOO													SHEET NO. <b>0</b>		
DRAWING SHEET 2 OF 2 MULLALOO													SHEET NO. <b>A3</b>		