

District Planning Scheme No.2 Amendment No.



LEGEND

SCALE 1: 7500





 Boundary of Amendment
Zone Area

METROPOLITAN REGION SCHEME RESERVES

 Primary Regional Road
 Other Regional Road

LOCAL RESERVES

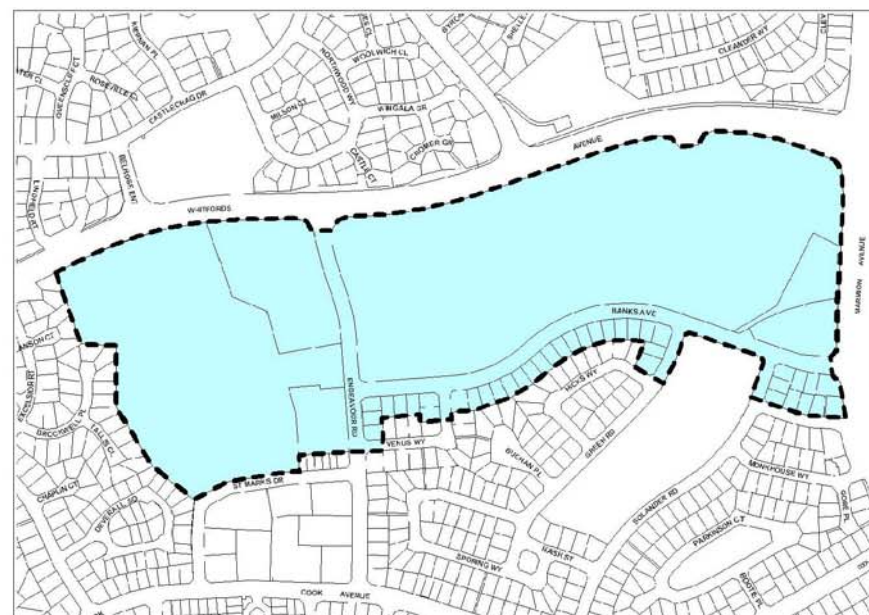
 Parks and Recreation
 Civic and Cultural

ZONES

 Residential
 Urban Development
 Commercial
 Business
 Mixed Use
 Centre
 Private Clubs / Recreation
 Special Zone - Additional Use
1-15 _ Medical Centre
1-16 _ Medical Centre
1-17 _ Medical Centre
1-18 _ Medical Centre



EXISTING ZONING




SCHEME AMENDMENT

Residential Density Codes District Planning Scheme No.2 Amendment No. 68






LEGEND

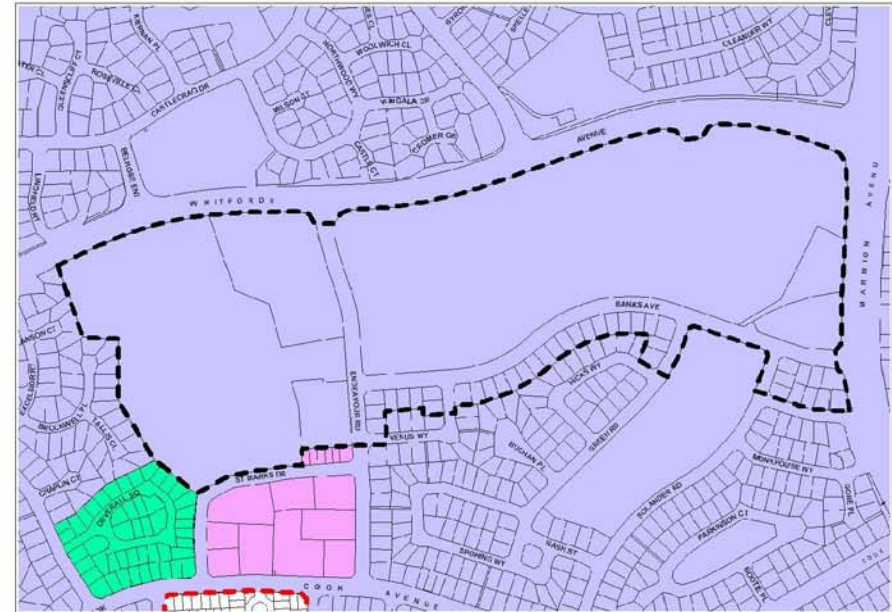
SCALE 1: 7500



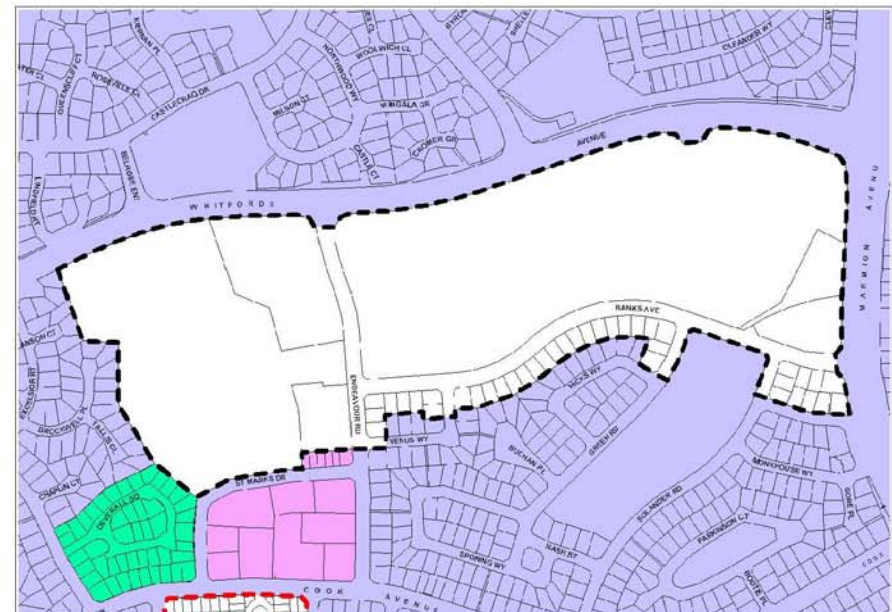
 Boundary of Amendment
Zone Area

RCODES

 UNCODED
 R 20
 R 25
 R 40
 Subject to Agreed Structure Plan



EXISTING ZONING



SCHEME AMENDMENT

SCHEME AMENDMENT PROCESS

Attachment 2

Scheme Amendment Process

