

## Location Plan


## ATTACHMENT 1





# District Planning Scheme No.2 Amendment No.74

**LEGEND** SCALE 1: 3500 @ A3



Boundary of Amendment  
Zone Area

## METROPOLITAN REGION SCHEME RESERVES



Other Regional Roads

## LOCAL RESERVES



Parks and Recreation



Public Use

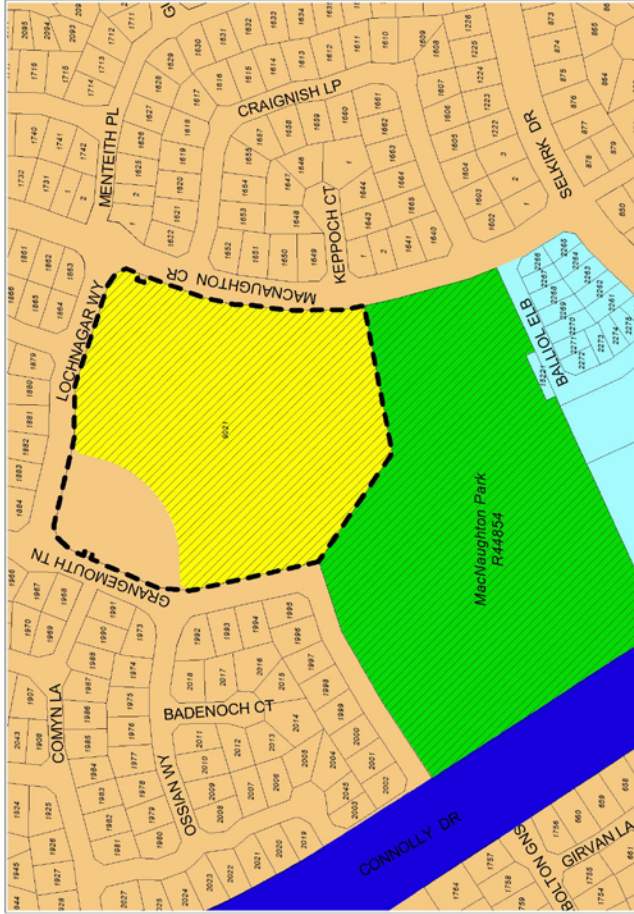
## ZONES



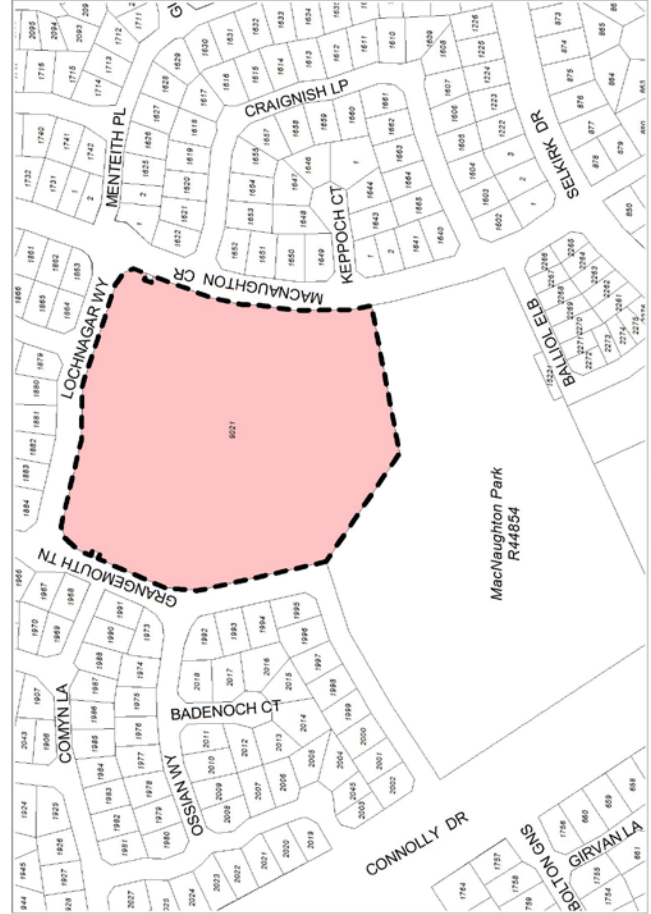
Residential

Commercial

Urban Development




## EXISTING ZONING



## SCHEME AMENDMENT

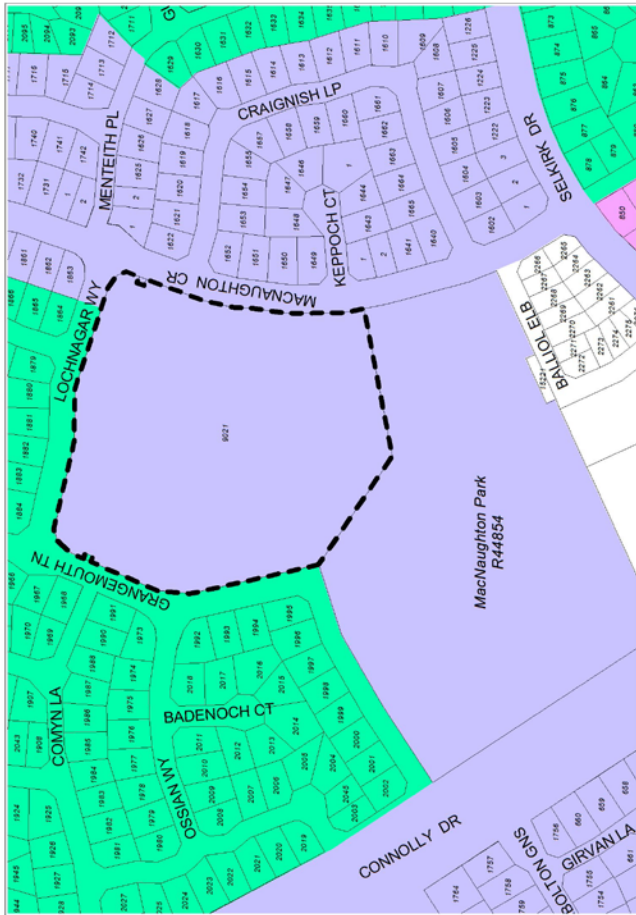
# Residential Density Codes District Planning Scheme No.2 Amendment No.74

**LEGEND** SCALE 1: 3500 @ A3

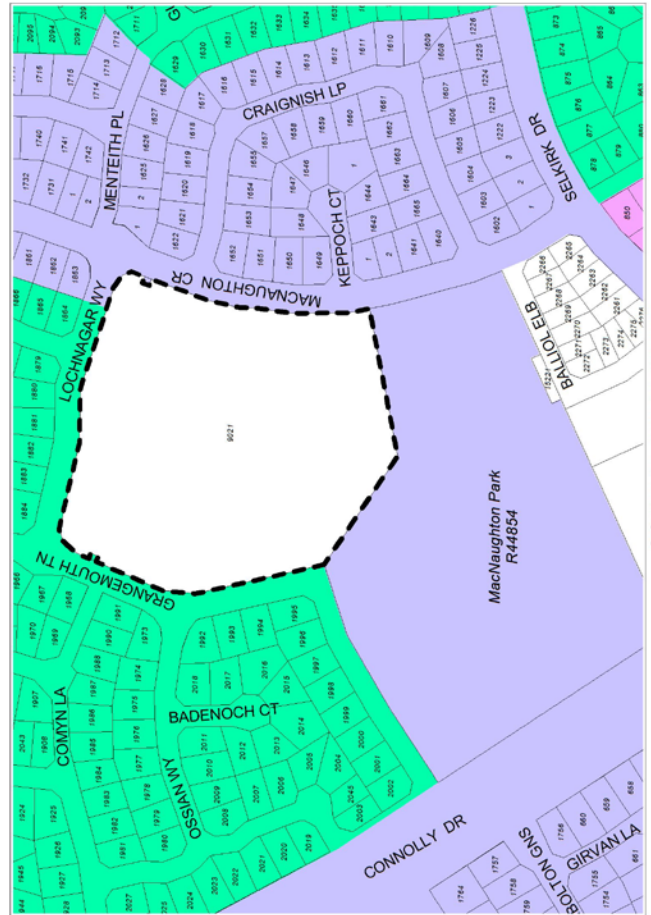


## RCODES

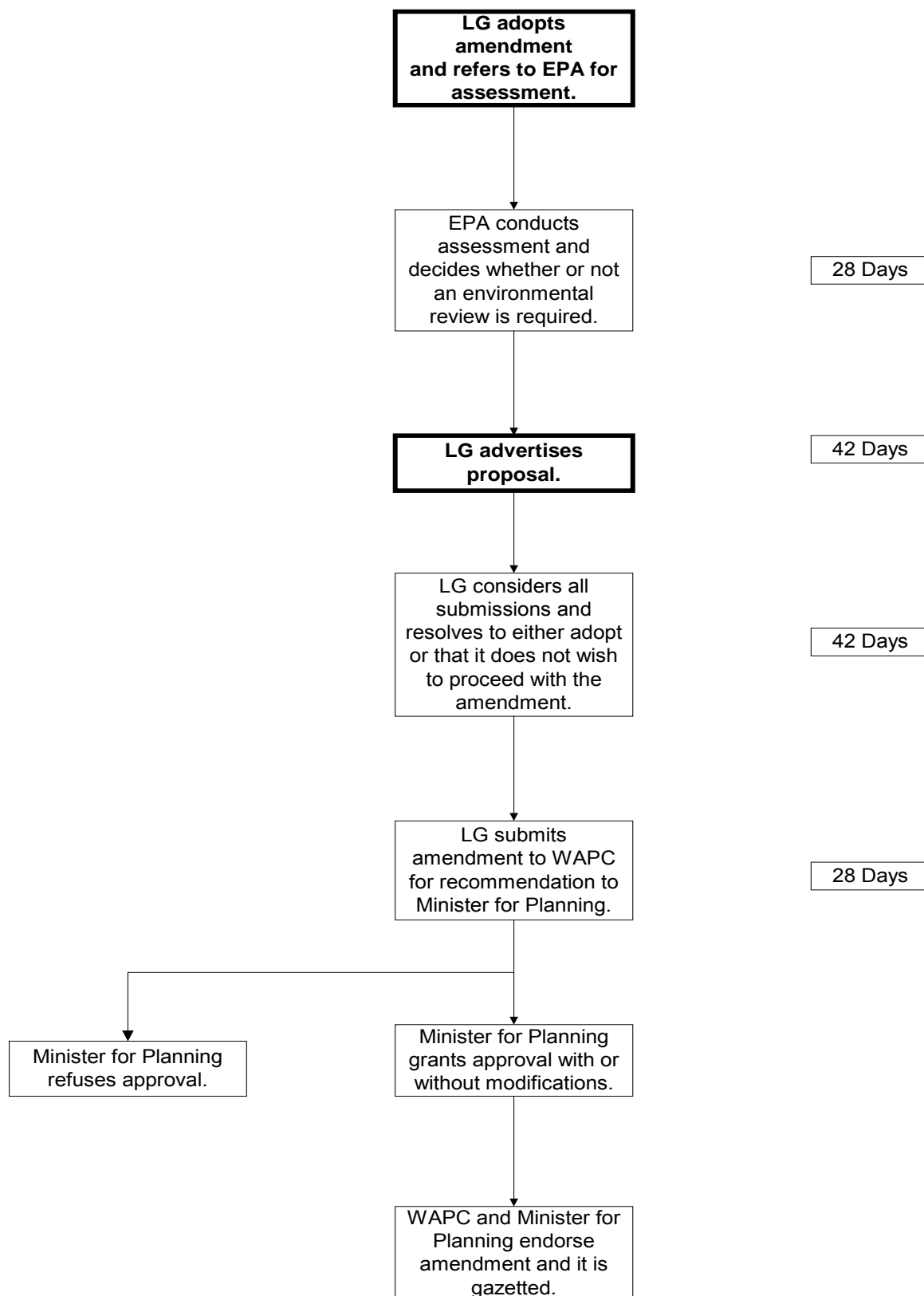
	UNCODED
	R 20
	R 25
	R 40



EXISTING ZONING



SCHEME AMENDMENT

**Scheme Amendment Process**





City of  
Joondalup

DISCLAIMER: While every care is taken to ensure the accuracy of this data, the City of Joondalup makes no representations or warranties about its accuracy, completeness or suitability for any particular purpose and disclaims all liability for all expenses, losses, damages and costs which you might incur as a result of the data being inaccurate or incomplete in any way and for any reason.

3 Lochnagar Way  
Kinross

Friday, 28 March 2014

1:6000

