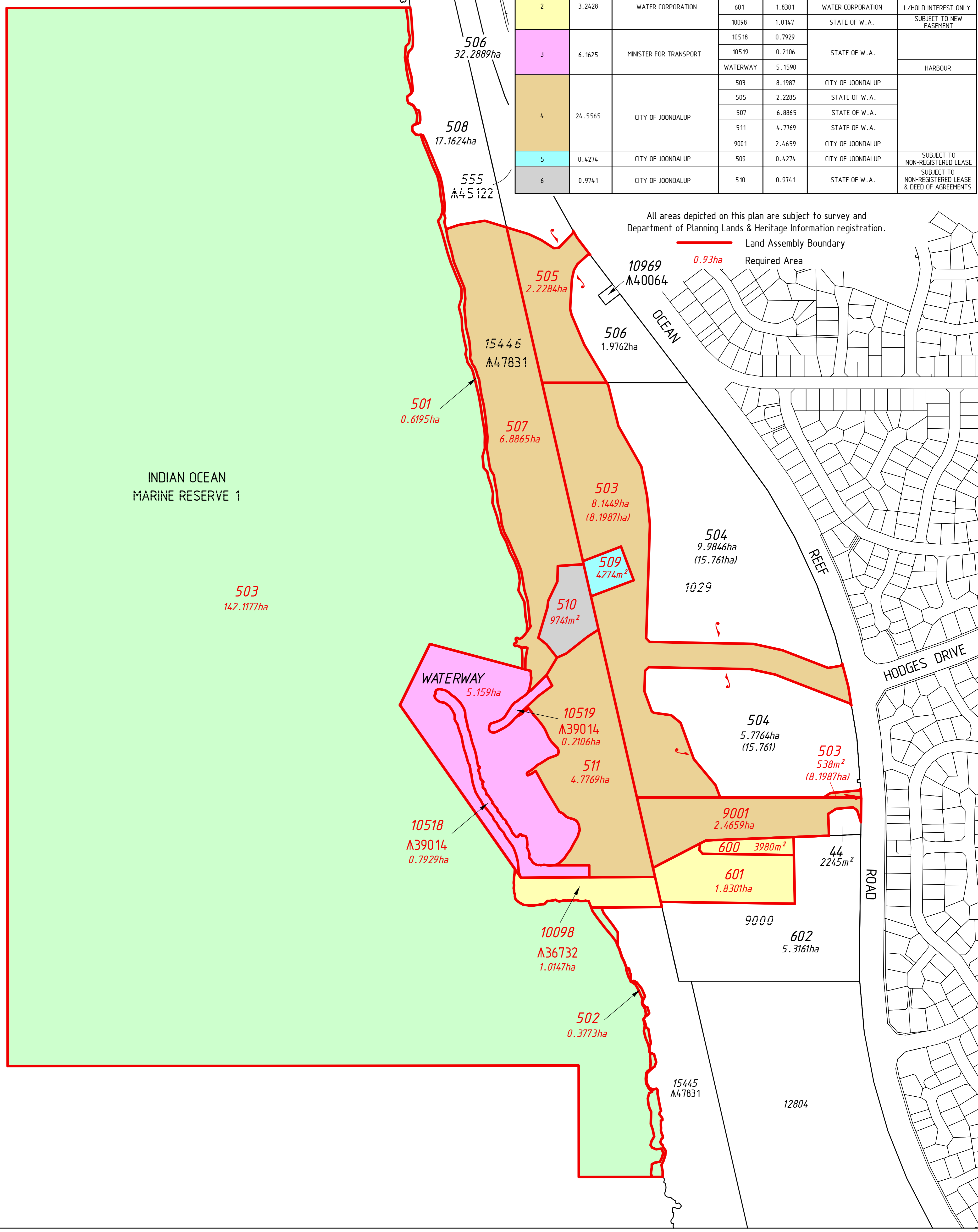


TRANCHE Number	AREA REQUIRED (ha)	CONTROLLING STAKEHOLDER	PROPOSED LOT DETAILS			
			LOT NUMBER	AREA (ha)	REGISTERED PROPRIETOR	COMMENTS
1	143.1145	STATE OF W.A.	501	0.6195	STATE OF W.A.	SUBJECT TO NEW EASEMENT
			502	0.3773		
			503	142.1177		
2	3.2428	WATER CORPORATION	600	0.3980	WATER CORPORATION	EASEMENT C775076
			601	1.8301	WATER CORPORATION	L/HOLD INTEREST ONLY
			10098	1.0147	STATE OF W.A.	SUBJECT TO NEW EASEMENT
			10518	0.7929	STATE OF W.A.	HARBOUR
10519	0.2106					
3	6.1625	MINISTER FOR TRANSPORT	WATERWAY		5.1590	
			503	8.1987	CITY OF JOONDALUP	
4	24.5565	CITY OF JOONDALUP	505	2.2285	STATE OF W.A.	
			507	6.8865	STATE OF W.A.	
			511	4.7769	STATE OF W.A.	
			9001	2.4659	CITY OF JOONDALUP	
			510	0.9741	STATE OF W.A.	SUBJECT TO NON-REGISTERED LEASE & DEED OF AGREEMENTS
5	0.4274	CITY OF JOONDALUP	509	0.4274	CITY OF JOONDALUP	SUBJECT TO NON-REGISTERED LEASE
6	0.9741	CITY OF JOONDALUP	510	0.9741	STATE OF W.A.	SUBJECT TO NON-REGISTERED LEASE & DEED OF AGREEMENTS



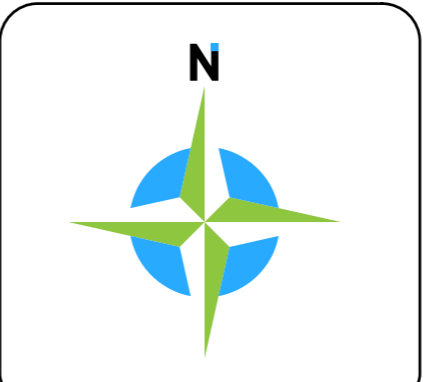
All areas depicted on this plan are subject to survey and Department of Planning Lands & Heritage Information registration.

Land Assembly Boundary
Required Area

Ver.	Description	Drawn	Date	Checked
F	Amend red boundary around Lot 44, and remove colour shading	JIN	03/09/2021	MBW
E	Add new lots 44, 9001	JIN	03/09/2021	MBW
D	Amend lots 503, 504, 507, 510	JIN	02/09/2021	MBW
C	Amend to show additional Comments for Lots 503, 509, 510 & 10098 and add missing colour for Lot 10098	SDW	14/02/2020	MBW
B	Amend to show new Tenure (DP 415761) and new Table Design and Details	SDW	14/02/2020	MBW
A	Initial Issue	SDW	14/02/2020	MBW

FILES
map\COGO-95099
Control Register:- N/A
File Name:- 95099mp-039f.dgn

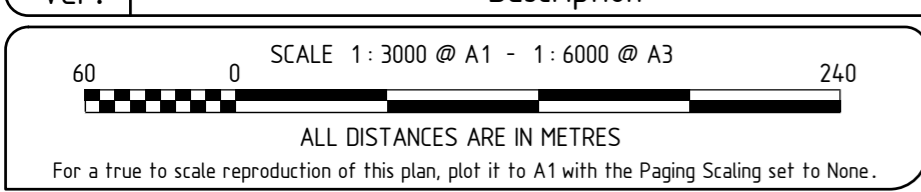
LEGEND
Land Use Boundary
Required Area



CLIENT: **DevelopmentWA**

Project Mng: Matthew WEBB
Job Number: 95099 - 039 - F
Plan Number: 95099 - 039 - F
Version: PCG94

The contents of this plan are current and correct as of the date stated within the revision panel. All consultants and persons wishing to utilise this data should satisfy themselves of this plan's currency by contacting the McMullen Nolan Group.



The boundaries depicted on this plan were not re-established as part of this survey, therefore this plan does not guarantee their accuracy.
Re-establishment of the cadastral boundaries is recommended for any proposed works on or near existing boundaries.

MNG
M.C. MULLEN NOLAN GROUP
Level 1, 2 Sabre Crescent
Jandakot, W.A. 6164
PO Box 3526, Success
W.A. 6964, Australia
A&N 90 009 363 311
Offices in: Broome, Bunbury, Kununurra, Newman, Port Hedland, Melbourne

Tel: (08) 6436 1599
Fax: (08) 6436 1500
info@mngsurvey.com.au
www.mngsurvey.com.au
A&N 90 009 363 311

Project Mng: Matthew WEBB
Job Number: 95099 - 039 - F
Plan Number: 95099 - 039 - F
Version: PCG94