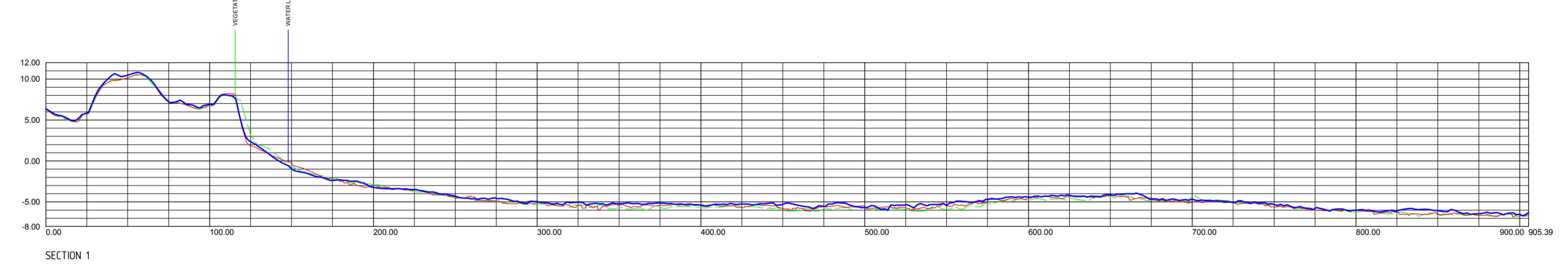
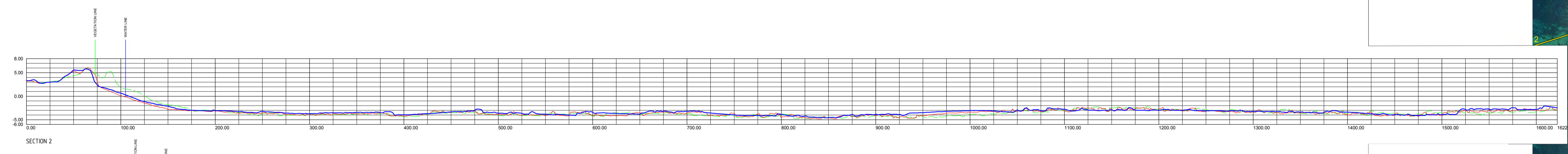
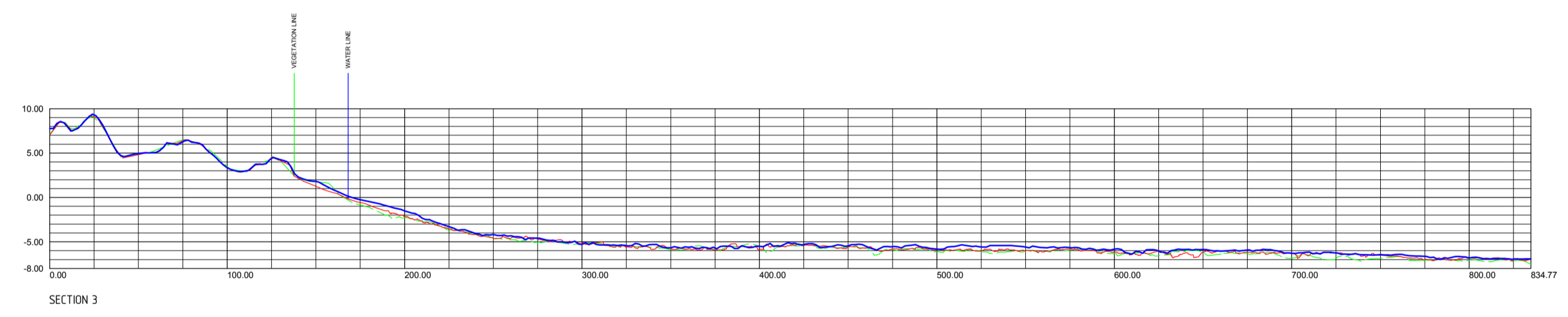
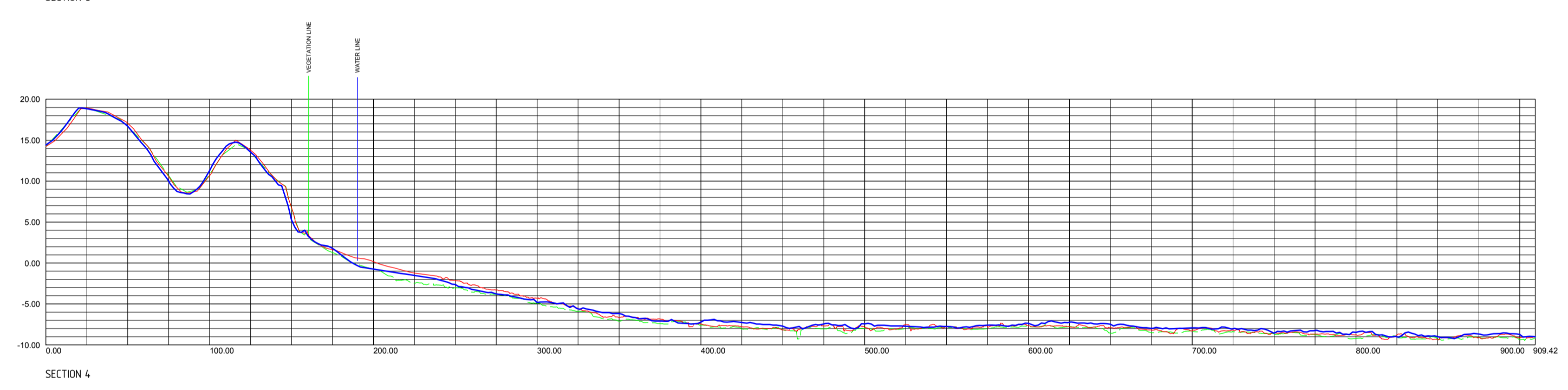
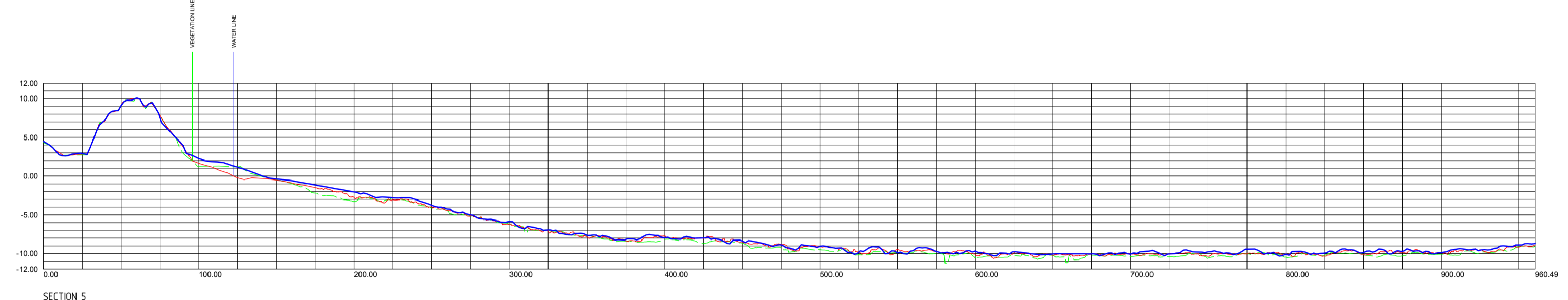
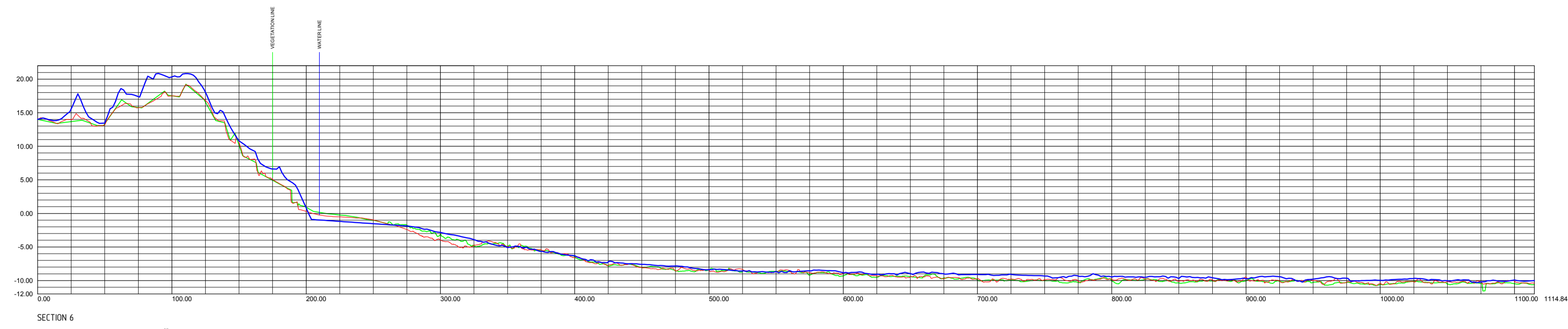


Appendix B Beach Profiles




Rev.	Description	Drawn	Date	Checked
A	Initial Issue	SAH	13/11/2015	DCK

SCALE 1:2500 @ A1 - 1:5000 @ A3
 50 0 200
 ALL DISTANCES ARE IN METRES
 For a true to scale reproduction of this plan, plot it to A1 with the Paging Scaling set to None.

The contents of this plan are current and correct as of the date stated within the revision panel. All consultants and persons wishing to utilise this data should satisfy themselves of this plan currency by contacting the MCMullen Nolan Group.

FILES
 Ustation= 96402di-010a.dgn

ISO 9001 Quality Management
 AS/NZS 4801:2001 Occupational Health and Safety Management
 FS 565311 OSH 591267



MNG

M C MULLEN NOLAN GROUP
 Level 1, 2 Sabre Crescent
 Jandakot, W.A. 6164
 PO Box 3526, Success
 W.A. 6964, Australia
 ABN 90 009 363 331
 Offices in: Broome, Bunbury, Kununurra, Newman, Onslow, Port Hedland

Tel: (08) 6436 1599
 Fax: (08) 6436 1500
 info@mngsurvey.com.au
 www.mngsurvey.com.au
 ABN 90 009 363 331

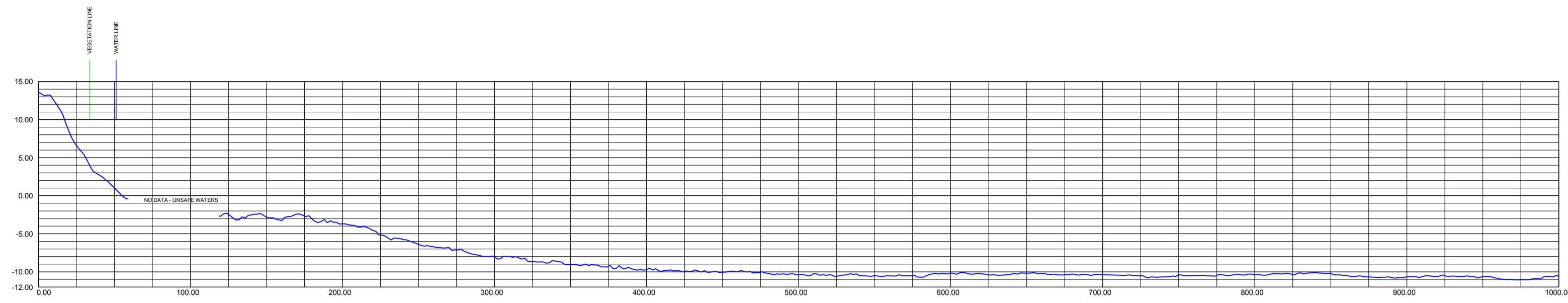
--- SURVEYED MAY 2010 - LAND / SEA
 --- SURVEYED DECEMBER 2013 - LAND / SEA
 --- SURVEYED NOVEMBER 2015 - LAND / SEA

HILLARYS TO OCEAN REEF
 FORSHORE MONITORING
 PROFILE 1 TO 6 - SHEET 1 OF 4.

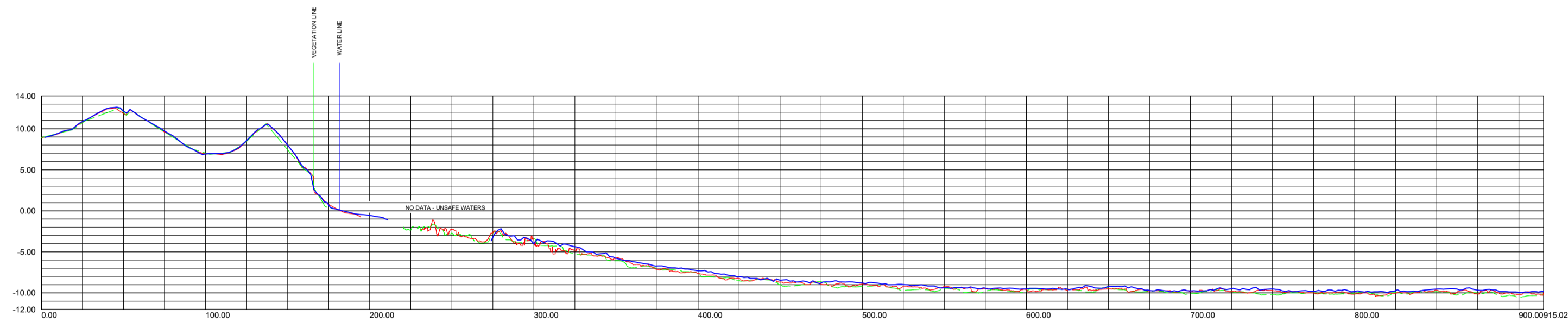
CLIENT: CITY OF JOONDALUP

Project Mgr: Dale Keightley Datum: PCG94/AHD

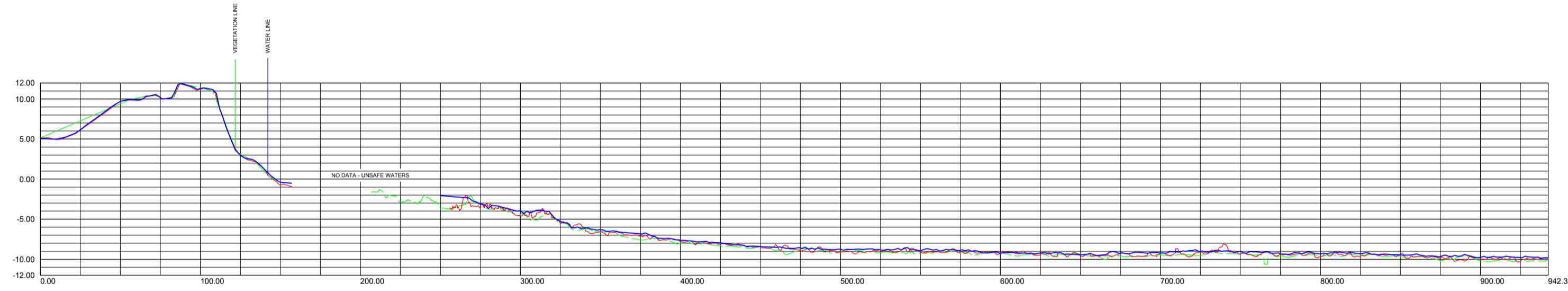
96402 - 011 - A
 Job Number Plan Number Version



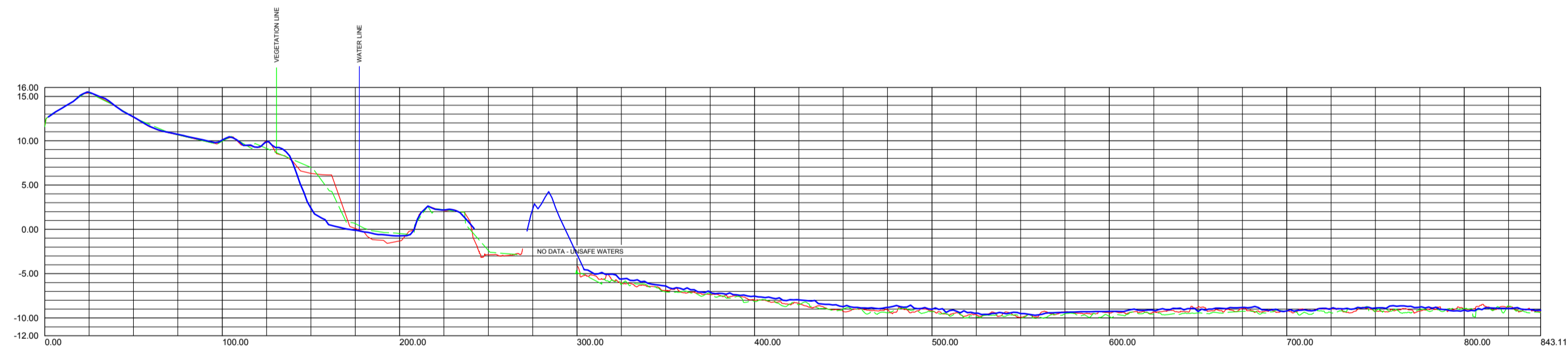
SECTION 11



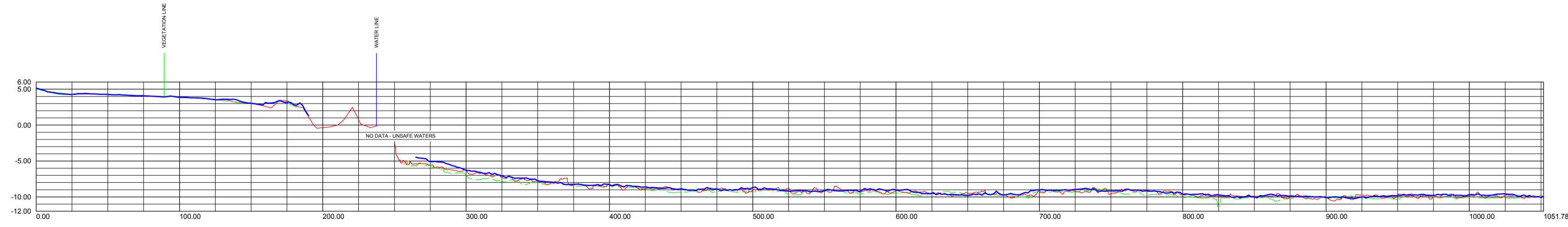
SECTION 10



SECTION 9



SECTION 8



SECTION 7



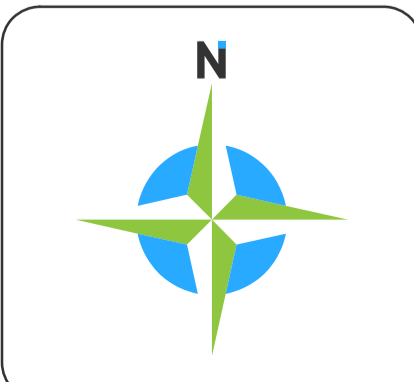
SCALE 1: 1000 @ A1 - 1: 2000 @ A3


ALL DISTANCES ARE IN METRES

For a true to scale reproduction of this plan, plot it to A1 with the Paging Scaling set to None.

The contents of this plan are current and correct as of the date stated within the revision panel. All consultants and persons wishing to utilise this data should satisfy themselves of this plan's currency by contacting the McMullen Nolan Group.

FILES
Ustation- 96402di-010a.dgn
96402-012A




 MC MULLEN NOLAN GROUP
 Level 1, 2 Sabre Crescent
 Jandakot, W.A. 6164
 PO Box 3526, Success
 W.A. 6964, Australia
 Offices in: Broome, Bunbury, Kununurra, Newman, Onslow, Port Hedland
 Tel: (08) 6436 1599
 Fax: (08) 6436 1500
 info@mngsurvey.com.au
 www.mngsurvey.com.au
 ABN 90 009 363 311

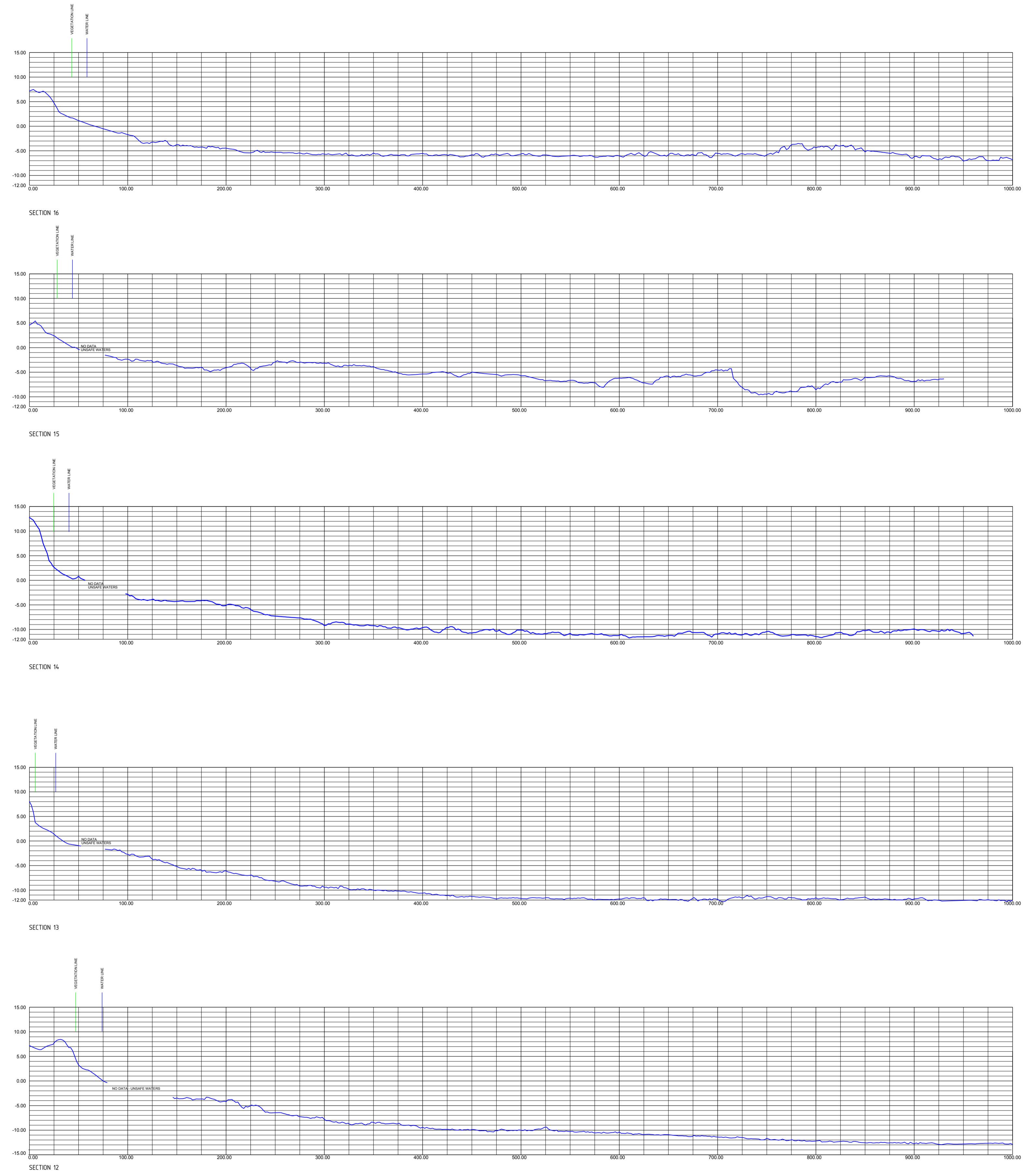
--- SURVEYED MAY 2010 - LAND / SEA
 --- SURVEYED DECEMBER 2013 - LAND / SEA
 --- SURVEYED NOVEMBER 2015 - LAND / SEA

**HILLARYS TO OCEAN REEF
FORESHORE MONITORING
PROFILE 7 - 11 - SHEET 2 OF 4.**

CLIENT: **CITY OF JOONDALUP**

Project Mng.	Dale Keighley	Datum	PCG94/AHD
96402 - 012 - A		Job Number	Plan Number
		Date	Version

Rev.	Description	Drawn	Date	Checked
A	Initial Issue	SAH	13/11/2015	DCK




Rev.	Description	Drawn	Date	Checked
A	Initial Issue	SAH	13/11/2015	DCK

SCALE 1:2500 @ A1 - 1:5000 @ A3
 50 0 200
 ALL DISTANCES ARE IN METRES
 For a true to scale reproduction of this plan, plot it to A1 with the Paging Scaling set to None.

The contents of this plan are current and correct as of the date stated within the revision panel. All consultants and persons wishing to utilise this data should satisfy themselves of this plans currency by contacting the McMullen Nolan Group.

FILES
 Ustafation- 96402di-010a.dgn
 96402-012A

ISO 9001 Quality Management
 AS/NZS 4801:2001 Occupational Health and Safety Management
 FS 565311 OSH 591267



— SURVEYED NOVEMBER 2015 - LAND / SEA

MC MULLEN NOLAN GROUP
 Level 1, 2 Sabre Crescent
 Jandakot, W.A. 6264
 PO Box 3526, Success
 W.A. 6964, Australia
 ABN 90 009 363 311
 Offices in: Broome, Bunbury, Kununurra, Newman, Onslow, Port Hedland

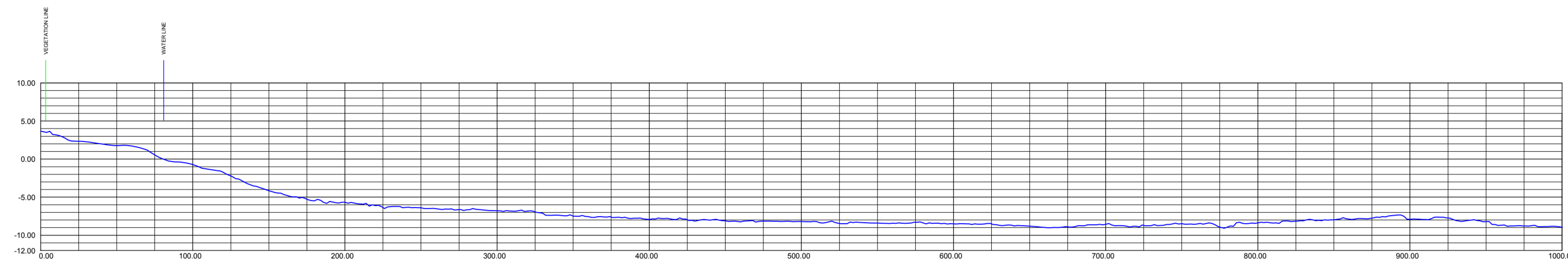
Tel: (08) 6436 1599
 Fax: (08) 6436 1500
 info@mngsurvey.com.au
 www.mngsurvey.com.au

HILLARYS TO OCEAN REEF
 FORESHORE MONITORING
 PROFILE 12-16 - SHEET 3 OF 4.

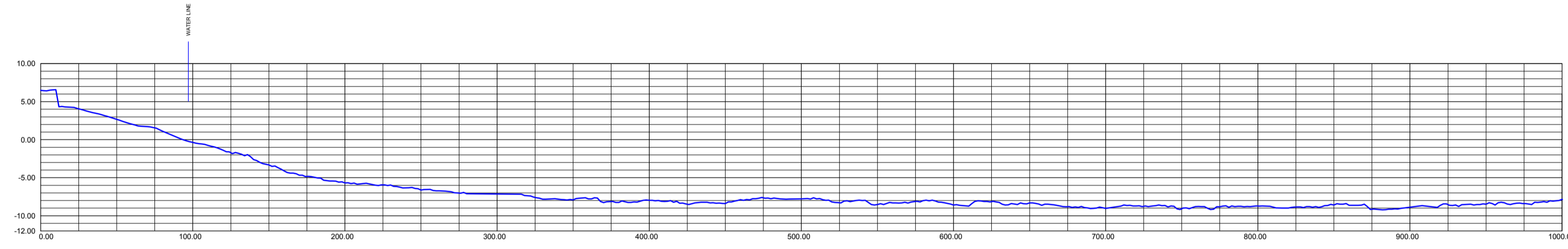
CLIENT: CITY OF JOONDALUP

Project Mgr: Dale Keightley Datum: PCG94/AHD

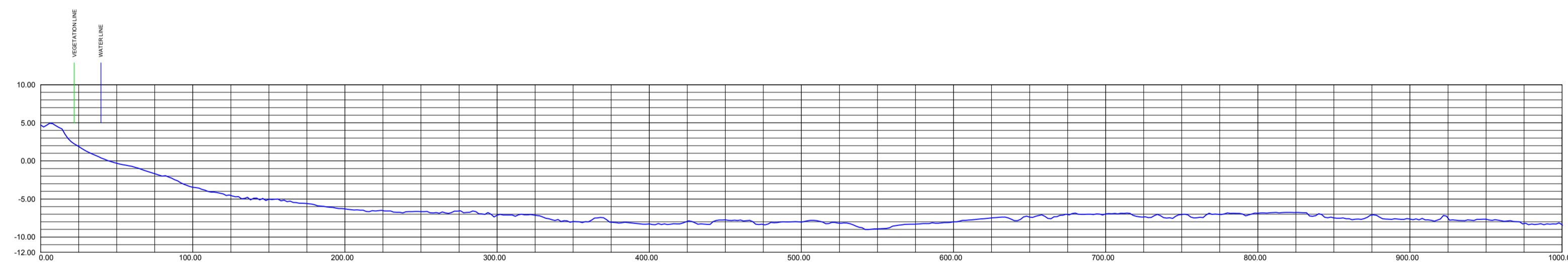
96402 - 013 - A
 Job Number Plan Number Version



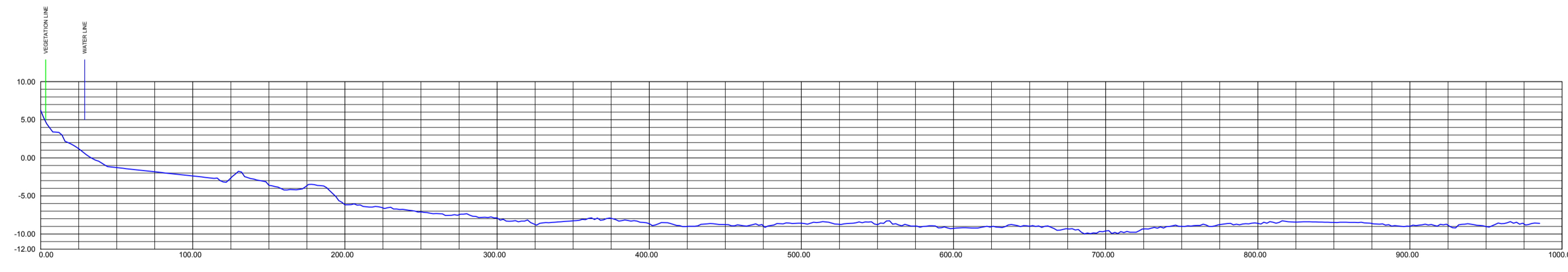
SECTION 21



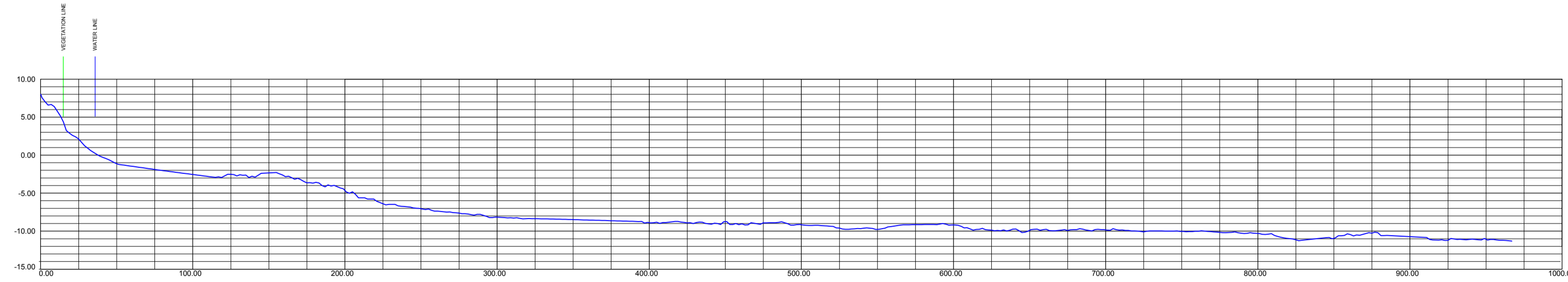
SECTION 20



SECTION 19



SECTION 18



SECTION 17



Rev.	Description	Drawn	Date	Checked
A	Initial Issue	SAH	13/11/2015	DKK

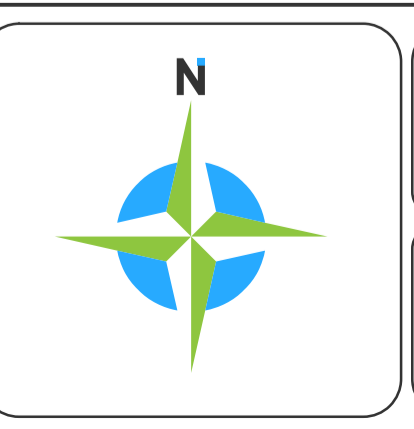
SCALE 1: 2500 @ A1 - 1: 5000 @ A3

ALL DISTANCES ARE IN METRES

For a true to scale reproduction of this plan, plot it to A1 with the Paging Scaling set to None.

FILES
Ustation- 96402di-010a.dgn
96402-012A

FS 565311 OSH 591267



SURVEYED NOVEMBER 2015 - LAND / SEA

MC MULLEN NOLAN GROUP
Level 1, 2 Sabre Crescent
Jandakot, W.A. 6164
PO Box 3526, Success
W.A. 6964, Australia
Offices in: Broome, Bunbury, Kununurra, Newman, Onslow, Port Hedland

Tel: (08) 6436 1599
Fax: (08) 6436 1500
info@mngsurvey.com.au
www.mngsurvey.com.au
ABN 90 009 363 311

HILLARYS TO OCEAN REEF
FORESHORE MONITORING
PROFILE 17-21 - SHEET 4 OF 4.

CLIENT: CITY OF JOONDALUP

Project Mngr. Dale Keightley Datum PCG94/AHD

96402 - 014 - A
Job Number Plan Number Version