


# Residential Density Codes District Planning Scheme No.2 Amendment No. 90






## LEGEND

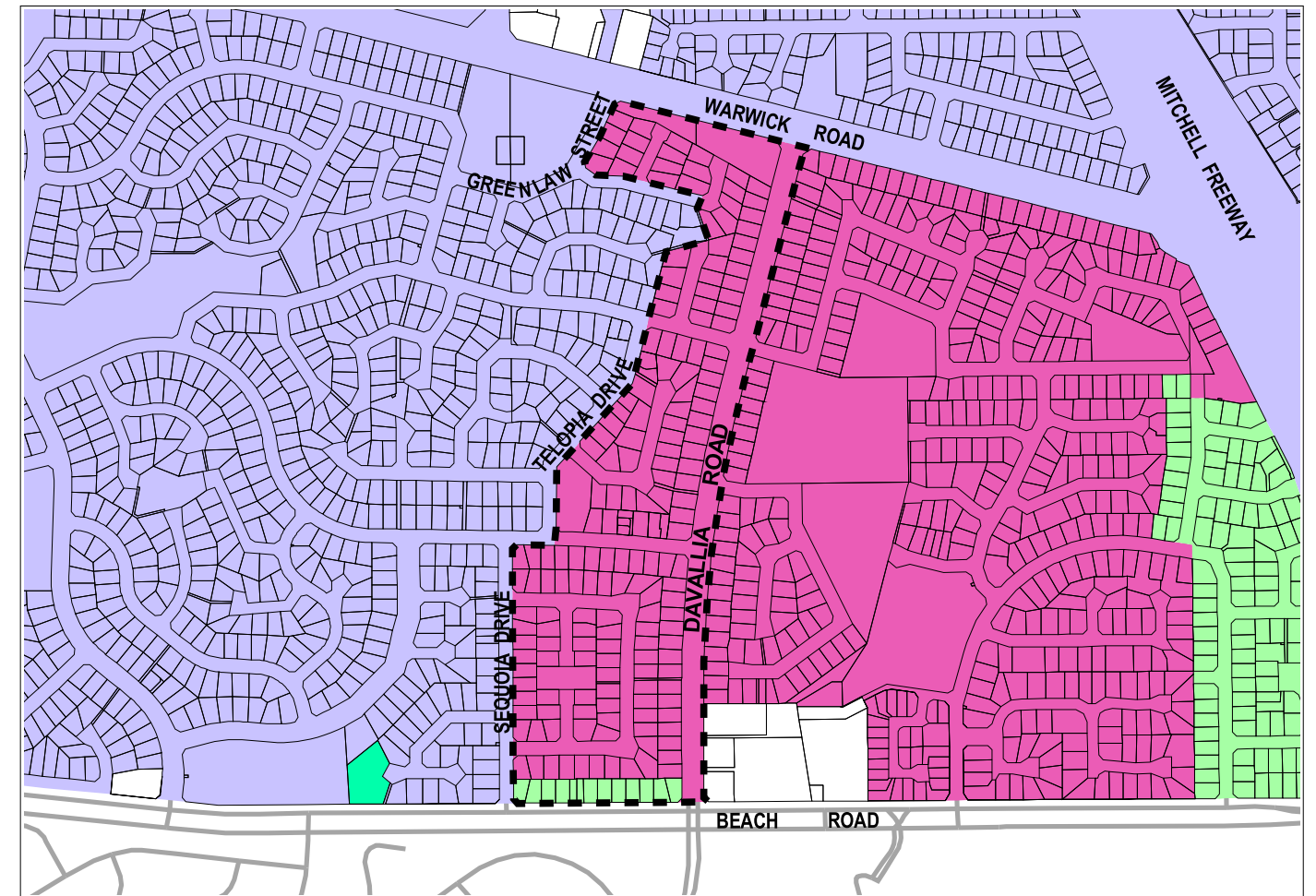
SCALE 1: 10000



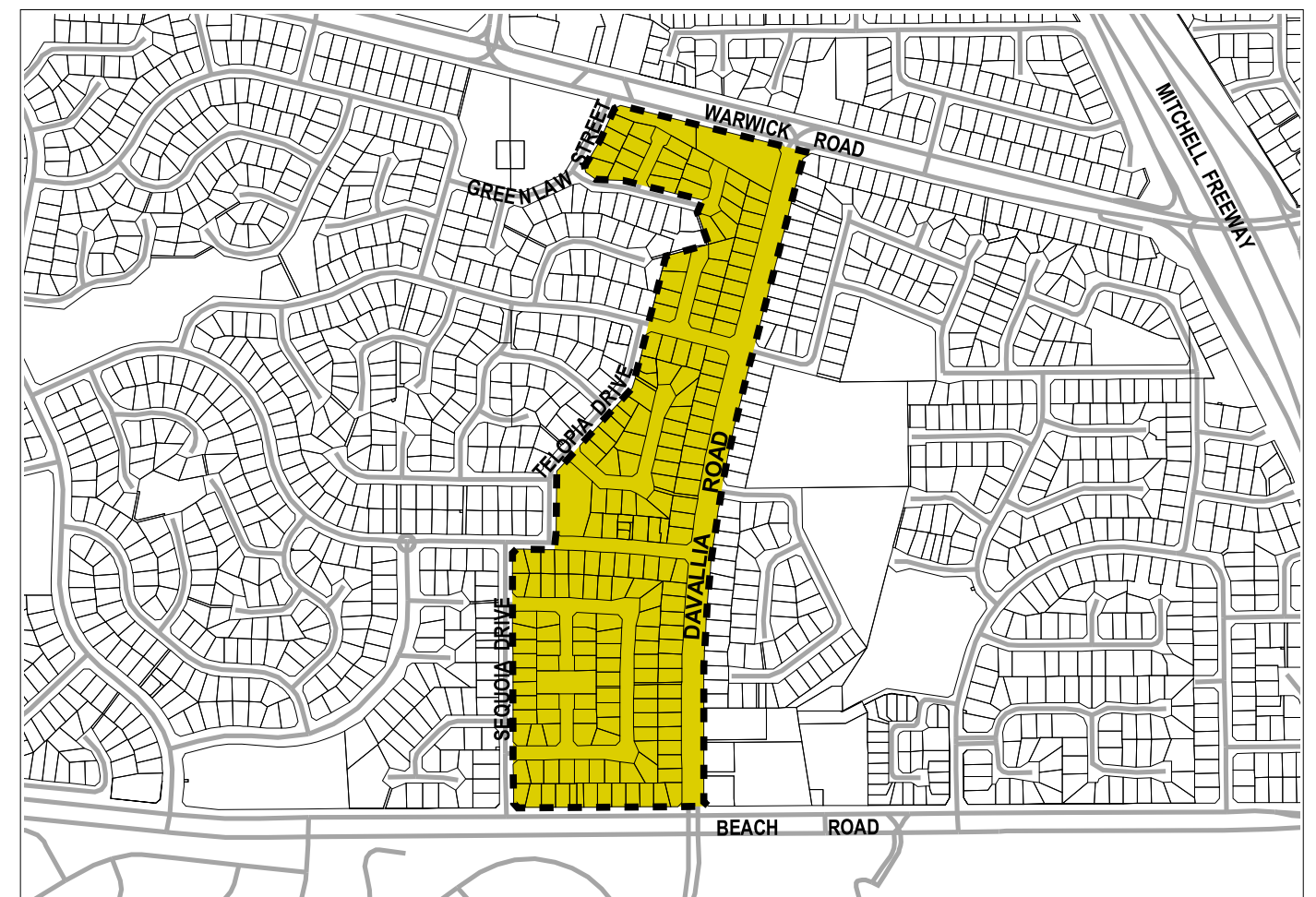
 Boundary of Amendment

## RCODES

-  UNCODED
-  R 20
-  R 20/30
-  R 20/40
-  R 20/60



EXISTING RESIDENTIAL DENSITY CODE



SCHEME AMENDMENT