






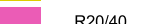










Structure Plan No.10

Burns Beach

District Planning Scheme No.2
Residential Density Codes

	Not Coded		R20		R40		R20/25
	R5		R25		R50		R20/30
	R10		R30		R60		R20/40
			R80		R80		R20/60

 Structure Plan Boundary
(Refer to structure plan)

100 0 100 Meters

Scale 1 : 8500 @ A3

Prepared : City of Joondalup - February 2016

