




LAND USE CLASSIFICATION PLAN

LOTS 742 & 743
CORNER OF CARIDEAN STREET
AND ADMIRAL GROVE
HEATHRIDGE

APPENDIX B

LEGEND

-  Structure Plan Area
-  Residential R40
-  Centre Zone



ISADOR P/L AND
DEPT HOUSING & WORKS : CLIENT
1:1,000 : SCALE
12 DECEMBER 2002 : DATE
2249-1-003 : PLAN No
: REVISION
R. DIXON : PLANNER
M. BANCROFT : DRAWN

Areas and dimensions are subject to survey.

The concepts presented in this plan remain the ©
copyright of KOLTASZ SMITH.
No copies in whole or in part may be made without
KOLTASZ SMITH permission.

koltasz smith
DEVELOPMENT CONSULTANTS
TOWN PLANNERS · PROJECT MANAGERS

PERTH Tel. (08) 9474 1777 Email: office@ksap.com.au

Source: DOLA

