


**CURRAMBINE STRUCTURE PLAN**

**Structure Plan No. 14**


**This Structure Plan is prepared under the provisions of  
Part 9 of the City of Joondalup District Planning Scheme No. 2**


**CERTIFICATION OF AGREED STRUCTURE PLAN**  
(SCHEDULE 8)


CERTIFIED THAT MODIFIED AGREED CURRAMBINE STRUCTURE PLAN No 14, WAS ADOPTED BY RESOLUTION OF THE WESTERN AUSTRALIAN PLANNING COMMISSION ON

  
.....  
being an officer of the Commission duly authorised by the Commission pursuant to section 24 of the *Planning and Development Act 2005*

AND BY RESOLUTION OF THE COUNCIL OF THE CITY OF JOONDALUP ON 27 FEBRUARY 2007 AND THE SEAL OF THE CITY OF JOONDALUP WAS PURSUANT TO THE COUNCIL'S RESOLUTION HERETO AFFIXED IN THE PRESENCE OF

  
.....  
Mayor

  
.....  
Chief Executive Officer



**Record of Amendments made to the Agreed Currambine Structure Plan**

Amendment No.	Description of Amendment	Endorsed by Council	Endorsed by WAPC
1	Addition of Small Lot Precinct	28/9/1999 CJ334-09/99	19/11/1999
2	<ul style="list-style-type: none"> <li>• Significant reduction of the area designated Commercial Centre Precinct;</li> <li>• Introduction of Community Precinct;</li> <li>• Reduction of the community purpose site from 5000m2 to 4500m2;</li> <li>• Relocation of community purpose site;</li> <li>• Elimination of the Small Lot Residential Precinct as a separate precinct;</li> <li>• Increase of Parks and Recreation area from 4000m2 to 5791m2;</li> <li>• Reduction and shift of the main retail street from Continental Boulevard to Ascot Way;</li> <li>• Introduction of the R20 code for the Residential Precinct;</li> <li>• Relocation of the Residential/Mixed Use precinct away from the main retail street.</li> </ul>	19/12/2000 CJ380-12/00  21/5/2002 CJ112-05/02	25/6/2002

Amendment No.	Description of Amendment	Endorsed by Council	Endorsed by WAPC
3	<p>(a) delete clause 5.3 Residential Mixed Use Precinct and replace with the Small Lot Residential Precinct and the development provisions as detailed in Attachment 2 to Report CJ088-04/04;</p> <p>(b) delete reference to the Residential Mixed Use Precinct from clause 1.0 and replace with Small Lot Residential Precinct;</p> <p>(c) amend the Part 1 Structure Plan Map by deleting the Residential Mixed Use Precinct and replacing with the Small Lot Residential Precinct in accordance with Attachment 2 to Report CJ088-04/04;</p> <p>(d) delete clause 5.4.3 (f) relating to garage setbacks;</p> <p>(e) delete clause 5.4.3 (e) relating to plot ratio;</p> <p>(f) delete all references to the Residential Planning Codes within the Structure Plan and replace with the words 'Residential Design Codes.'</p> <p>(g) modify clause 5.2.1 to indicate that the community purposes site is required to be transferred free of cost to the Crown for vesting as a reserve for Community Purposes.</p>	10/8/2004 CJ181-08/04	6/1/2005
4	<p>Modify clause 5.1.1 to read:</p> <p>Land use permissibility and general provisions shall be as those within the Commercial zone under the Scheme unless otherwise specified in this Structure Plan.</p> <p>Modify clause 5.2.1 to read:</p> <p>Land use permissibility and general provisions shall be as those within the Civic &amp; Cultural zone under the Scheme unless otherwise specified in this Structure Plan.</p> <p>Modify clauses 5.3.1 and 5.4.1 to read:</p> <p>Land use permissibility and general provisions shall be as those within the Residential zone under the Scheme unless otherwise specified in this Structure Plan.</p>	27/2/2007 CJ024-02/07	23 NOV 2007

## **OVERVIEW**

### **1 Parts of the Structure Plan**

This Structure Plan comprises two parts.

Part 1: Statutory Planning Section  
Part 2: Explanatory Report

Clause 9.8 of the City of Joondalup District Planning Scheme No 2 (hereinafter called "the Scheme") provides, amongst other things that a provision, standard or requirement of a Structure Plan approved under Part 9 of the Scheme shall be given the same force and effect as if it was a provision, standard or requirement of the Scheme. It is hereby provided that such force and effect shall only be given to Part 1 of this Structure Plan. Part 2 of this Structure Plan is for explanatory purposes only, providing a descriptive analysis of the structure plan.

Subclause 9.8.3 (f) of the Scheme, states that where, in the event of there being any inconsistency or conflict between any provision, requirement or standard of the Scheme and any provision, requirement or standard of an Agreed Structure Plan, the provision, requirement or standard of the Scheme shall prevail.

### **2 Summary**

This Structure Plan refers to Currambine Estate, which is a portion of Lot 998, Connolly Drive and Moore Drive, Currambine. It includes the Currambine Local Centre.

This Structure Plan shall determine the overall detailed land use and form for urban development within the four precincts which are described herein.

## **PART 1**

### **STATUTORY PLANNING SECTION**

As provided for the provisions of clause 3.11 and part 9 of the Scheme, this part of the Structure Plan has the same force and effect as a provision, standard or requirement of the Scheme.

#### **Subject Area**

The Structure Plan area comprises approximately 12 hectares of Lot 998 and is located north and east of the corner of Connolly Drive and Palace Way, Currambine.

### **1.0 PRECINCTS**

Plan 1: 'The Structure Plan Map' indicates the Land Use Precincts for the Centre Zone and adjoining land, together with the main road structure and the area of 'Main Street'. The Precincts depicted on the Structure Plan Map are as follows:

- |   |                                |
|---|--------------------------------|
| 1 | Commercial Centre Precinct     |
| 2 | Community Precinct             |
| 3 | Small Lot Residential Precinct |
| 4 | Residential Precinct           |

### **2.0 DEFINITIONS**

The terms used shall have the interpretations set out hereunder.

"THE SCHEME" shall mean the City of Joondalup District Planning Scheme No 2 (as amended) gazetted 28 November 2000 or such amendments or modifications thereto that may be current.

"MAIN STREET" shall mean the road or roads or parts thereof designated on the Structure Plan Map, together with the building facades fronting onto it.

"URBAN WALL" shall mean the facades of a building and/or additional structures that define the principal edge of the lot fronting onto the main public street that adjoins the lot.

### **3.0 THE SCHEME**

Unless provided for by specific requirements in this Structure Plan, all requirements shall be in accordance with the Scheme.

### **4.0 RETAIL FLOORSPACE (nla)**

The maximum permitted retail floorspace for the centre is shown in Schedule 3 of the Scheme.

**PART 1 STRUCTURE PLAN MAP**



**NOTE**  
SUBDIVISION DESIGN IS INDICATIVE ONLY

LEGEND	
	STRUCTURE PLAN BOUNDARY
	COMMERCIAL CENTRE PRECINCT
	COMMUNITY PRECINCT
	SMALL LOT RESIDENTIAL PRECINCT
	RESIDENTIAL PRECINCT
	EXTENT OF MAIN STREET

## PROVISIONS

This document identifies four precincts, distinguished by their land use intent and built form character. Precincts 1-3, which form the Local Centre each have a predominant use which is intended to be treated in a flexible manner to allow other compatible uses so that the richness and vitality of an 'urban village' can develop.

The provisions are divided into **objectives**, which describe in general terms the intentions to be addressed in each precinct; and **criteria**, which set out built form requirements ("shall...") and preferred treatments ("should..."). These may be augmented by the preparation of Guidelines which detail specific planning, design and constructional requirements for each precinct or part of a precinct which are proposed to accommodate the desired uses and meet the criteria.

### 5.1 Commercial Precinct

#### 5.1.1 Land Use

This precinct provides for a wide range of uses. Land use permissibility and general provisions shall be as those within the Commercial zone under the Scheme unless otherwise specified in this Structure Plan.

#### 5.1.2 Objectives

General objectives of the Commercial Precinct are:

- a) create an active centre, for the community with a balance of viable uses and a diversity of retail and commercial uses and leisure opportunities that generate day and evening activity;
- b) focus development on a 'Main Street' frontage to the east-west road to the north;
- c) encourage high standards of built form and streetscape;
- d) provide continuity of activity along streets; and
- e) provide efficient vehicle access with pedestrian priority.

#### 5.1.3 Criteria

Criteria to be satisfied in this precinct:

- a) the provisions of the Commercial zone in the Scheme shall apply to this precinct unless otherwise specified in this section;
- b) buildings shall be up to 2 storeys high to create a well-scaled street and shall create an 'urban wall' to the Main Street boundary;
- c) there shall be a nil front setback along the Main Street frontage except that an area for alfresco dining may be permitted at the discretion of Council.  
Other setbacks within the precinct shall be as follows:
  - Side - minimum nil
  - Rear - minimum 6 metres;
- d) buildings shall be designed to have active frontages with no blank facades fronting the street and continuous awnings and/or colonnades along public frontages to give pedestrian protection from the weather;
- e) buildings fronting Main Street shall be oriented towards Main Street and shall create an 'urban wall', making entries to buildings, pedestrian walkways and carparking areas clearly defined elements;

- f) buildings on corner sites shall address the street corner;
- g) buildings and all streets, parks and parking areas shall be well lit to encourage safe use after hours;
- h) car parks shall be designed to not dominate the street and provide good pedestrian movement towards buildings. Shade trees shall be planted at the rate of one tree to every four cars and shall be protected from damage by vehicles;
- i) service areas, bin and material storage areas and services such as airconditioners, compressors and other machinery shall be located away from public areas and screened from view from streets and public areas by an enclosure in the style and material of the building;
- j) roof mounted mechanical equipment, if required, shall be screened from view by the roof form or parapet walls;
- k) signage shall be integrated with buildings and shall be appropriate in character. Development approval is required for any signage not included in the original submission;
- l) drive-through food outlets shall provide a queuing space for a minimum of 8 cars separate from other access and parking provisions. They may provide in addition a limited number of indoor dining spaces that shall comply with the provisions of the Scheme for restaurant use;
- m) temporary commercial uses in public spaces such as alfresco dining and flower or fruit stalls may be permitted subject to such controls as Council may dictate; and
- n) should the Commercial Precinct be further subdivided the Structure Plan shall be amended so as to allocate the available retail space appropriately.

## **5.2 Community Precinct**

### **5.2.1 Land Use**

This precinct consists predominantly of a community purpose site to be transferred free of cost to the Crown for vesting as a reserve for Community Purposes as part of the standard 10% public open space contribution. In addition, the precinct includes a site to be used for drainage purposes.

Land use permissibility and general provisions shall be as those within the Civic and Cultural zone under the Scheme unless otherwise specified in this Structure Plan.

### **5.2.2 Objectives**

In addition to the objectives listed for the Civic and Cultural zone under the Scheme this area should be developed so that it creates a 'Main Street' frontage to Ascot Way.

### **5.2.3 Criteria**

Criteria to be satisfied in this precinct are:

- a) a Community Purpose site of 4500m<sup>2</sup> is to be allocated in the Precinct, ceded as part of the 10% open space contribution and vested free of cost in the Crown as a reserve for Community Purposes;
- b) there shall be a minimum nil front setback along the Main Street frontage and a 3 metre setback to other boundaries;



- c) along the Main Street, building heights shall be 2 storeys and shall develop a continuous façade to provide an urban wall to the street boundary; and
- d) service areas, material storage areas and services such as airconditioners, compressors and other machinery shall be concealed from streets and public areas by screening in the style and material of the building. On sites that adjoin residential properties, such areas shall not abut the common boundary.

### 5.3 Small Lot Residential Precinct

#### 5.3.1 Land Use

The predominant land use within this precinct shall be Residential. Land use permissibility and general provisions shall be as those within the Residential zone under the Scheme unless otherwise specified in this Structure Plan.

#### 5.3.2 Objectives

General objectives intended for the Small Lot Residential Precinct are:

- a) Promote layouts that provide passive surveillance of public streets; and
- b) Ensure that development has regard for the amenity of adjoining lots.

#### 5.3.3 Criteria

Criteria to be satisfied in this precinct are:

- a) the provisions of the Residential zone in the Scheme and of the R40 density coding in the Residential Design Codes shall apply to this precinct unless otherwise specified in this section;
- b) notwithstanding the provisions of the Residential Design Codes, setbacks shall be as follows:
  - Front – minimum 3 metres
  - Rear – minimum 1.5 metres
  - Side – nil to 1 metre
- c) windows and balconies above ground floor level, shall face the front or rear of the lot unless it can be demonstrated that overlooking of neighbouring private external and internal residential space will not occur. Where overlooking will occur, screening shall be provided.
- d) all car parking shall be located at the rear of the lots and accessed from the rear laneways;
- e) maximum permitted site coverage shall be 70%;
- f) the provisions of City of Joondalup Policy 3.1.9, 'Height and Scale of Buildings within a Residential Area' shall not apply; and
- g) Elements 8 (Privacy) and 9 (Design for Climate) of the Residential Design Codes shall not apply.

### 5.4 Residential Precinct

#### 5.4.1 Land Use

The predominant land use in this precinct shall be Residential. Land use permissibility and general provisions shall be as those within the Residential zone under the Scheme unless otherwise specified in this Structure Plan.

### 5.4.2 Objectives

General objectives intended for the Residential Precinct are;

- a) promote layouts that provide passive surveillance of public streets and open spaces such as parks;
- b) facilitate the development of a diversity of housing types suitable for small lots; and
- c) ensure that energy efficient and solar smart designs are facilitated.

### 5.4.3 Criteria

Criteria to be satisfied in this precinct are:

- a) the provisions of the Residential zone in the Scheme and of the R20 density coding in the Residential Design Codes shall apply to this precinct unless otherwise specified in this section;
- b) dwellings shall address the street;
- c) notwithstanding the provisions of the Residential Design Codes, setbacks shall be as follows:
  - Front: 3 metres minimum;
  - Rear: 4 metres average.
- d) notwithstanding the provisions of the Residential Design Codes, the maximum permitted site coverage shall be 70%.