
















**District Planning Scheme No.2
Residential Density Codes**

	Not Coded		R20		R40		R20/25
	R5		R25		R50		R20/30
	R10		R30		R60		R20/40
			R80		R20/60		

 Structure Plan Boundary
(Refer to structure Plan)

100 0 100 Meters

Scale 1 : 10000 @ A3



Ocean Reef