




















-  Whitford Activity Centre Structure Plan Boundary
  -  District Boundary
  -  Existing Lot Boundary
- Districts**
-  Retail
  -  Banks
  -  Endeavour
  -  Education and Civic
- Residential Coding**
-  R-AC0(b) - Refer design standards for Endeavour District
  -  R80
- Other**
-  Main Street
  -  Landmark Site
  -  Community Focal Point
  -  Primary off street pedestrian connection
  -  Future vehicle connection
  -  Primary vehicle access point
  -  Primary vehicle access point (Left-in/ left-out only)
  -  Existing controlled intersection (Traffic Lights)
  -  Future bus stop
  -  Prominent pedestrian entrance

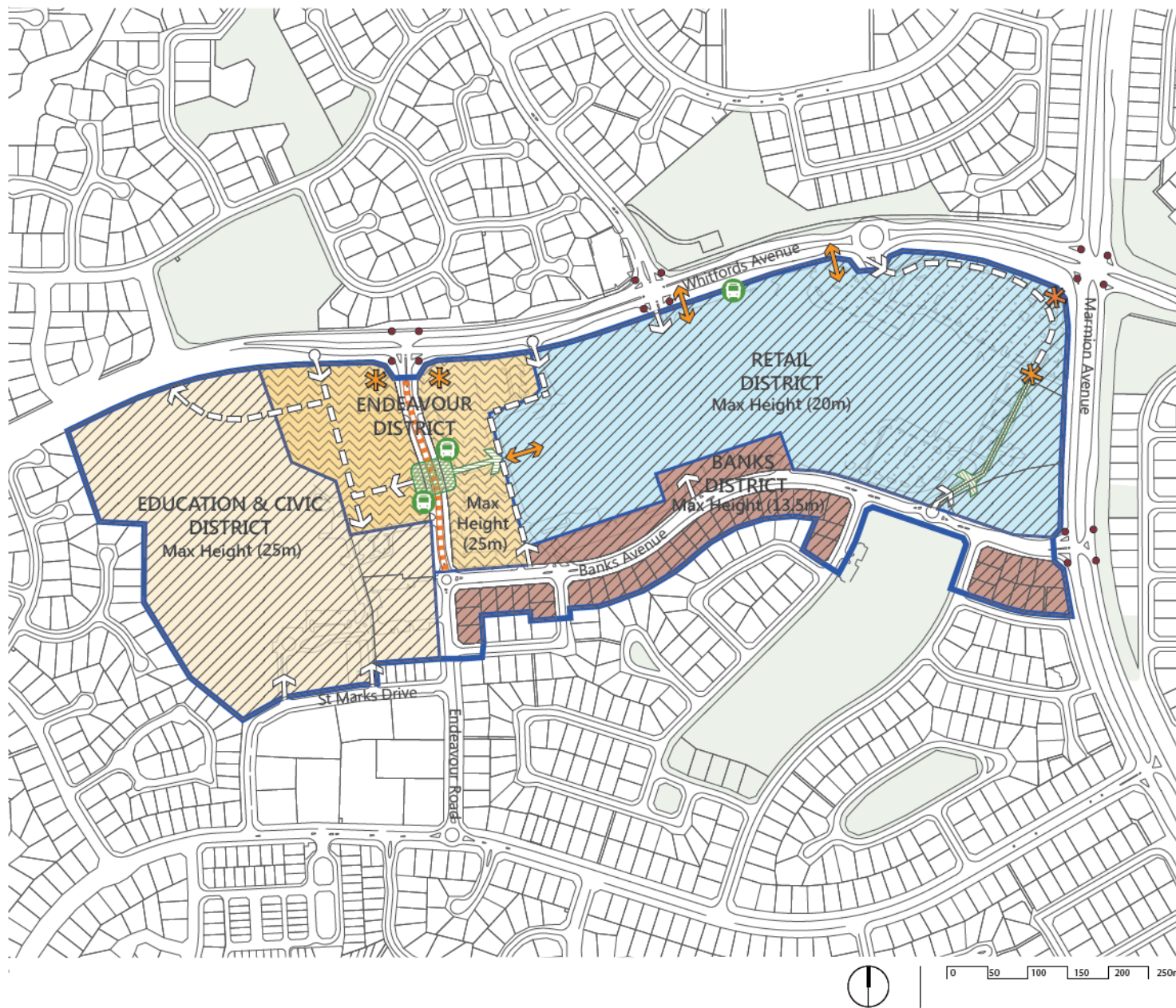


Figure 1. Structure Plan Map