








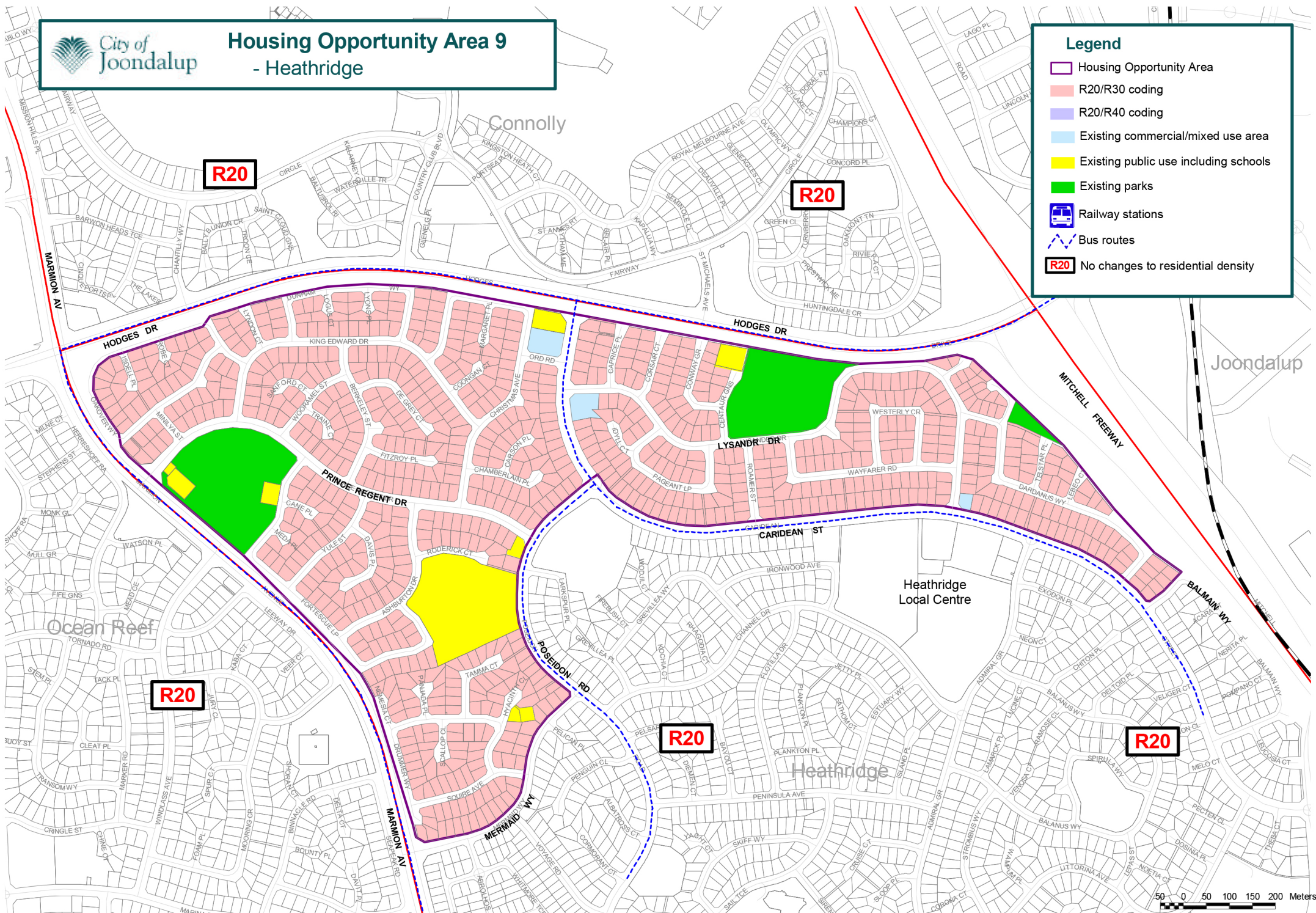




Housing Opportunity Area 9 - Heathridge

Legend

-  Housing Opportunity Area
-  R20/R30 coding
-  R20/R40 coding
-  Existing commercial/mixed use area
-  Existing public use including schools
-  Existing parks
-  Railway stations
-  Bus routes
-  No changes to residential density



0 50 100 150 200 Meters