









Housing Opportunity Area 10 - East of Currabmine Station

Neerabup

Legend

-  Housing Opportunity Area
-  R20/R40 coding
-  R20/R60 coding
-  Existing public use including schools
-  Railway stations
-  Bus routes
-  R20 No changes to residential density

