



Local Planning Scheme No.3 Amendment No. 2





LEGEND

 Boundary of Amendment



SCALE 1: 2000 @A3
 20 0 20 40 60 80 100 Meters

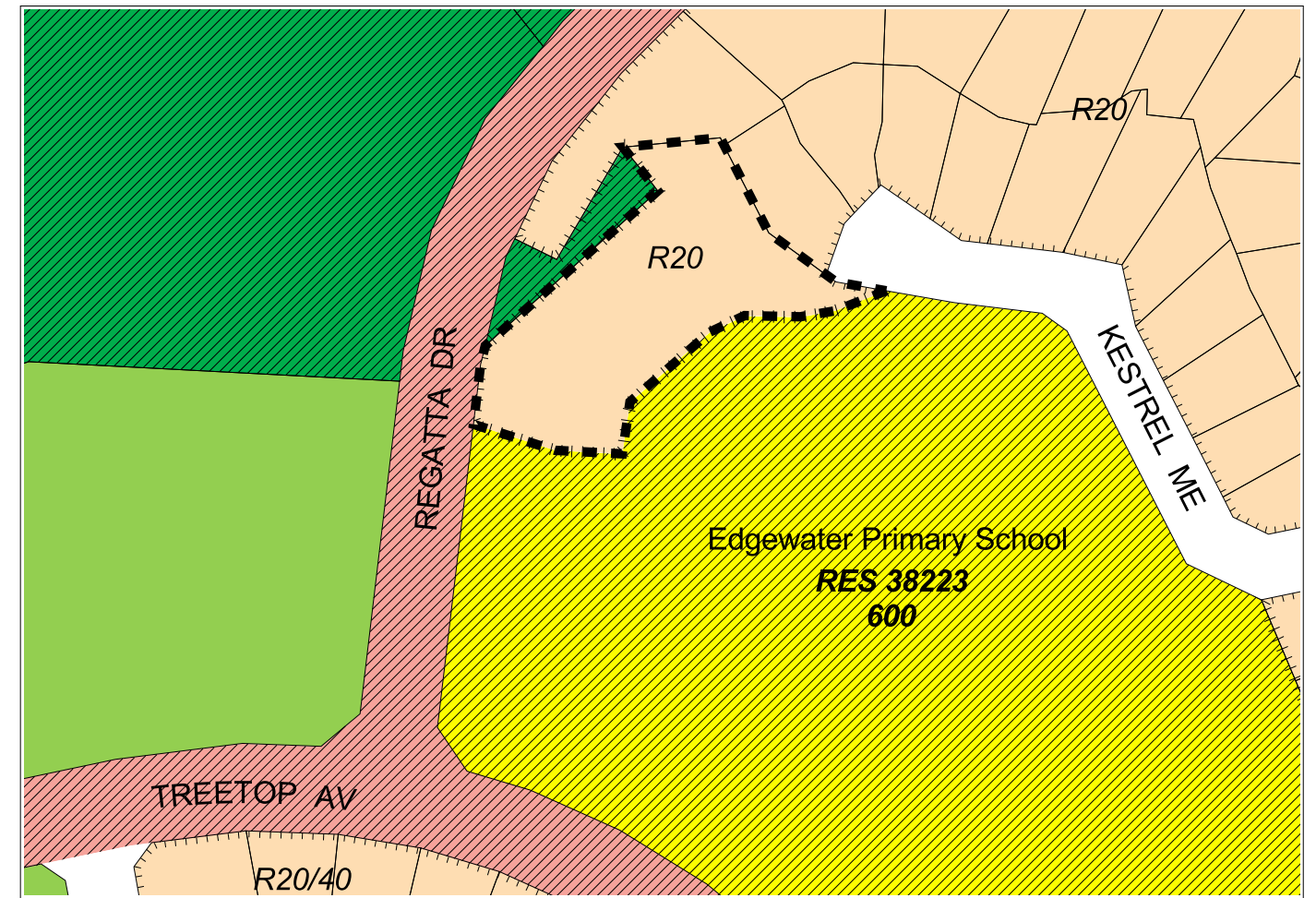


LOCAL SCHEME RESERVES

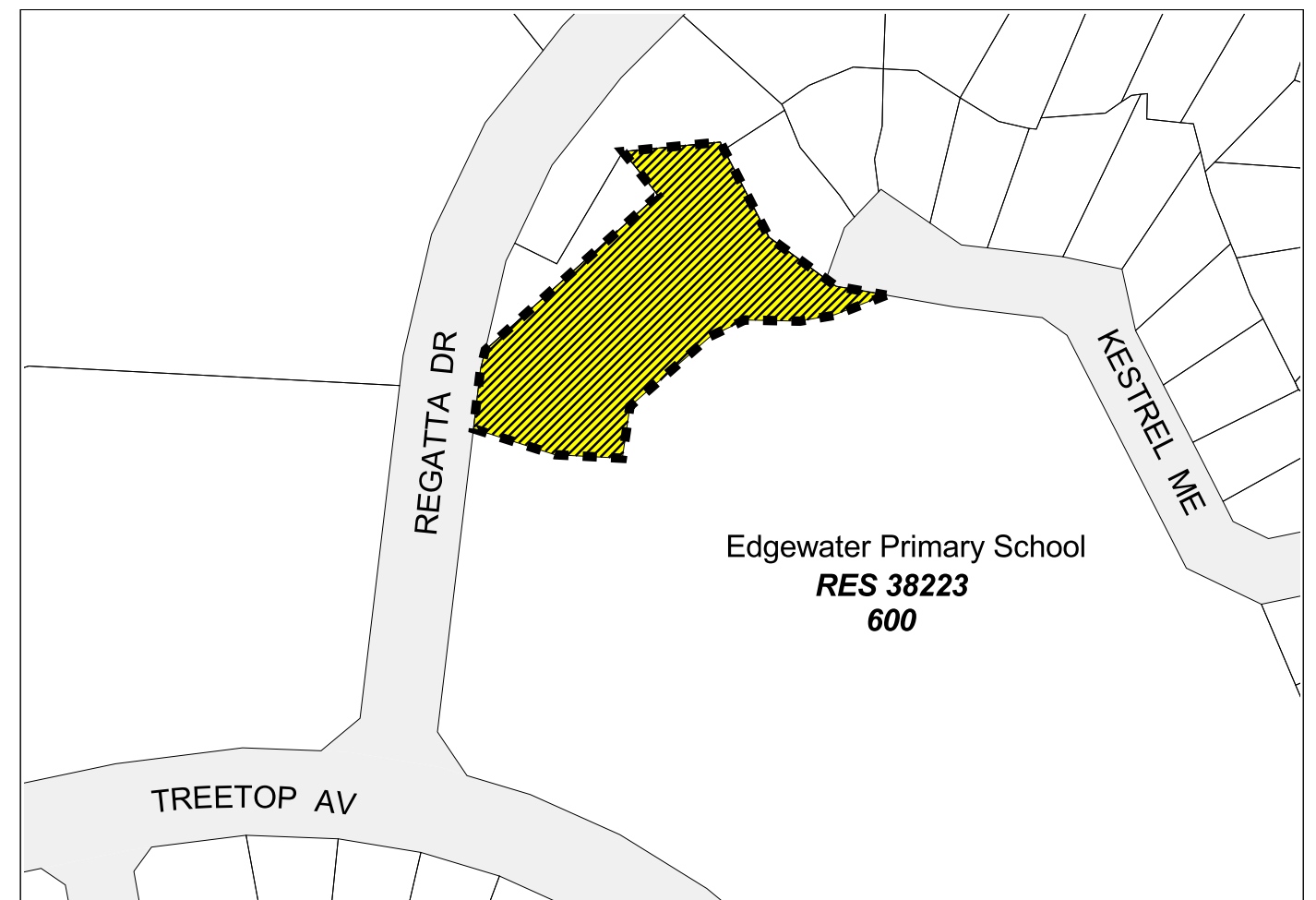
-  Parks and Recreation
-  Public Purposes
-  Local District Distributor
-  Local Road

ZONES

-  Residential
-  Private Community Purposes



EXISTING ZONING



SCHEME AMENDMENT