



# Joondalup North - Public Transport Information

Wanneroo North Guide

## Map Your Move Joondalup (North)



Your guide for walking, cycling and using public transport in the City of Joondalup



### More information

To find out more about travel alternatives or how to promote them please contact the following organisations:

#### Department of Transport - Your Move

Telephone: 6551 6000  
Email: [yourmove@transport.wa.gov.au](mailto:yourmove@transport.wa.gov.au)  
All of our Map Your Move resources are available online at [www.yourmove.org.au](http://www.yourmove.org.au)

#### City of Joondalup

Telephone: 9400 4000  
Website: [www.joondalup.wa.gov.au](http://www.joondalup.wa.gov.au)

#### Transperth

Phone Transperth on 13 62 13 visit [www.transperth.wa.gov.au](http://www.transperth.wa.gov.au) for bus, train and ferry information.

This 'Your Move' map aims to promote sustainable travel choices. These maps are produced by the Department of Transport and the City of Joondalup.

This map can be made available in alternative formats, phone 6551 6000 to make your request.

Although every effort has been taken to ensure accuracy of information, no responsibility is accepted for any errors and omissions. People who use this guide do so at their own risk. The Department of Transport (DoT) and the City of Joondalup will not accept the liability for personal injury and/or damage to property.

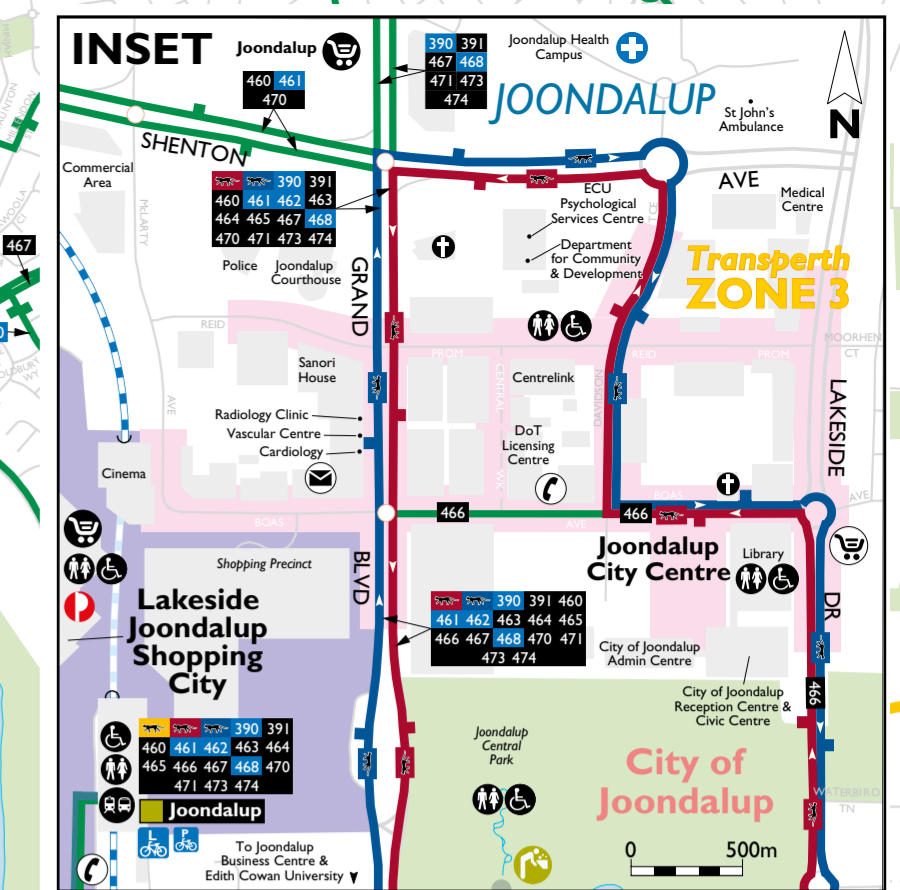
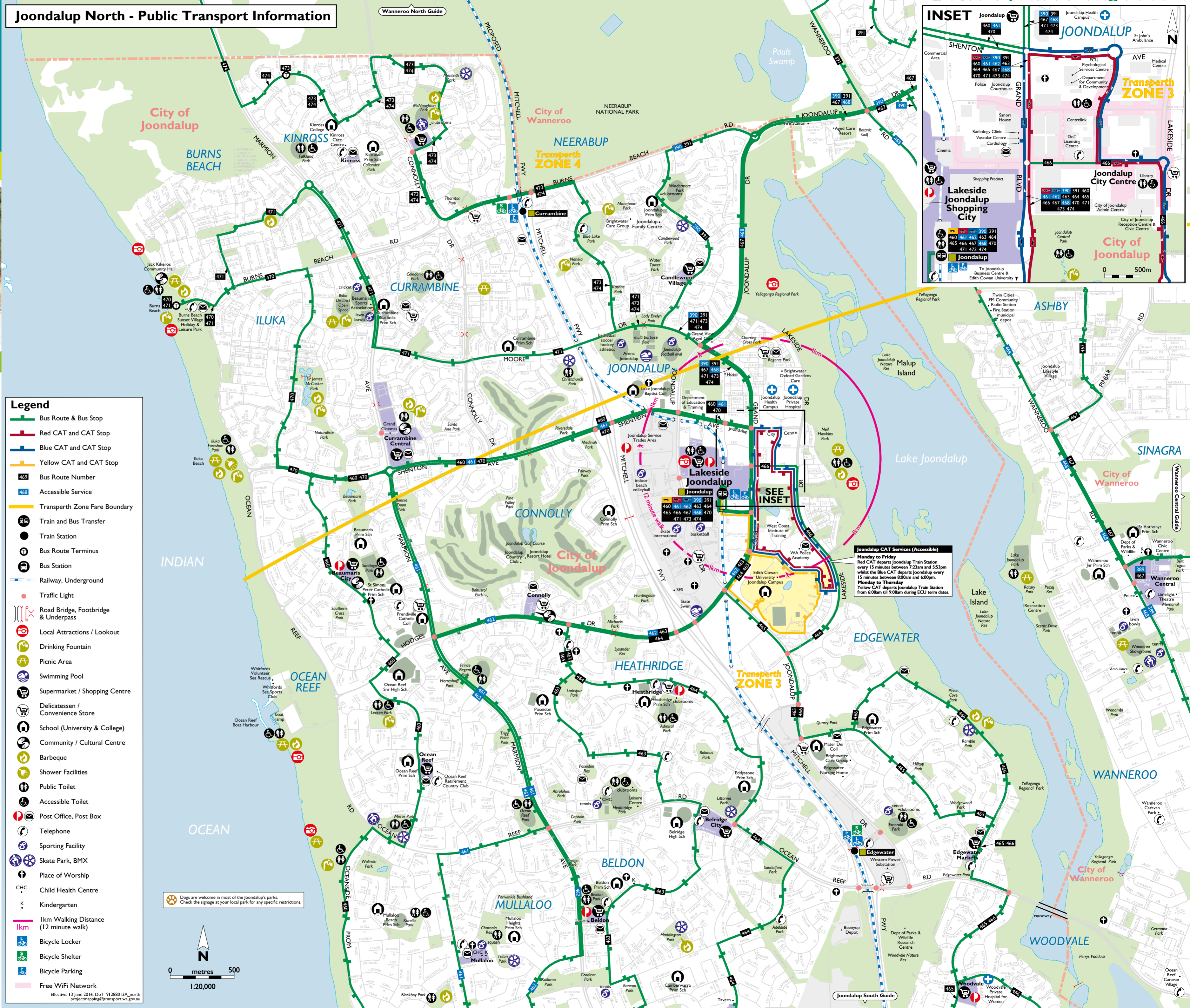
All information in this publication was correct at the time of printing. The DoT accepts no responsibility for changes to road names, the addition of shared paths or any other changes to the published information.

**Legend**

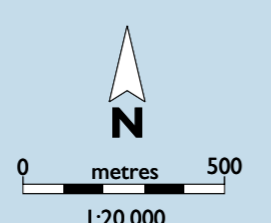
- Bus Route & Bus Stop
- Red CAT and CAT Stop
- Blue CAT and CAT Stop
- Yellow CAT and CAT Stop
- Bus Route Number
- Accessible Service
- Transperth Zone Fare Boundary
- Train and Bus Transfer
- Train Station
- Bus Route Terminus
- Bus Station
- Railway, Underground
- Traffic Light
- Road Bridge, Footbridge & Underpass
- Local Attractions / Lookout
- Drinking Fountain
- Picnic Area
- Swimming Pool
- Supermarket / Shopping Centre
- Delicatessen / Convenience Store
- School (University & College)
- Community / Cultural Centre
- Barbeque
- Shower Facilities
- Public Toilet
- Accessible Toilet
- Post Office, Post Box
- Telephone
- Sporting Facility
- Skate Park, BMX
- Place of Worship
- CHC
- Kindergarten
- 1km Walking Distance (12 minute walk)
- Bicycle Locker
- Bicycle Shelter
- Bicycle Parking
- Free WiFi Network

Dogs are welcome in most of the Joondalup's parks. Check the signage at your local park for any specific restrictions.

Effective: 13 June 2016; DoT 91288013A\_north; projectmapping@transport.wa.gov.au



**Joondalup CAT Services (Accessible)**  
**Monday to Friday**  
 Red CAT departs Joondalup Train Station every 15 minutes between 7:30am and 5:30pm while the Blue CAT departs Joondalup every 15 minutes between 8:00am and 6:00pm.  
**Monday to Thursday**  
 Yellow CAT departs Joondalup Train Station from 6:08am till 9:08am during ECU term dates.



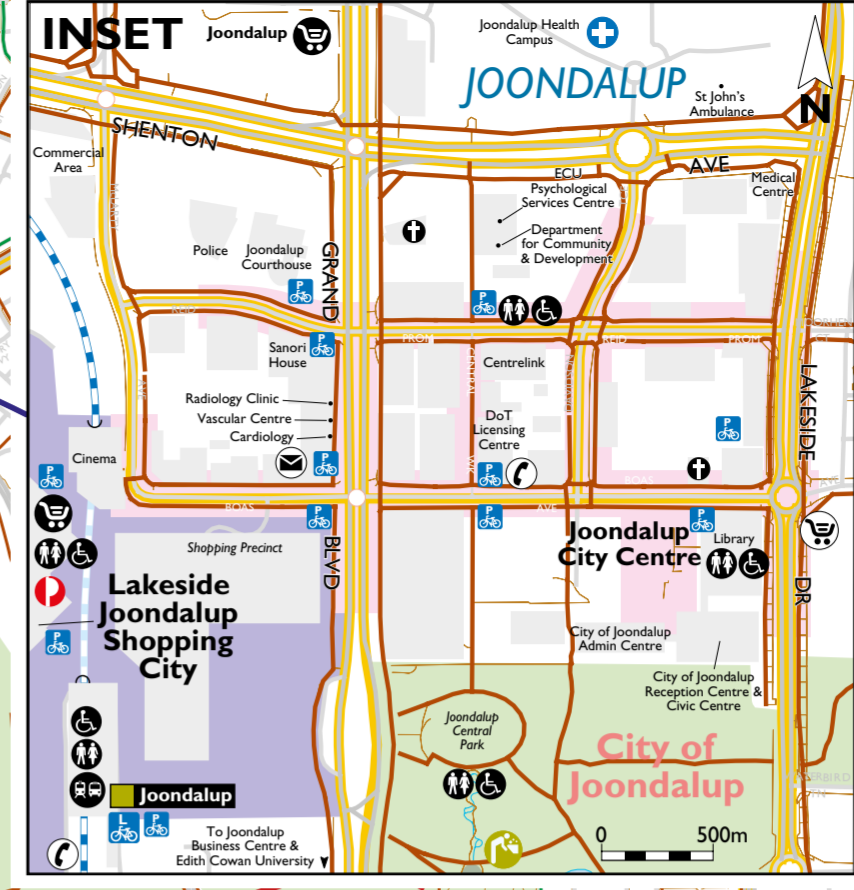
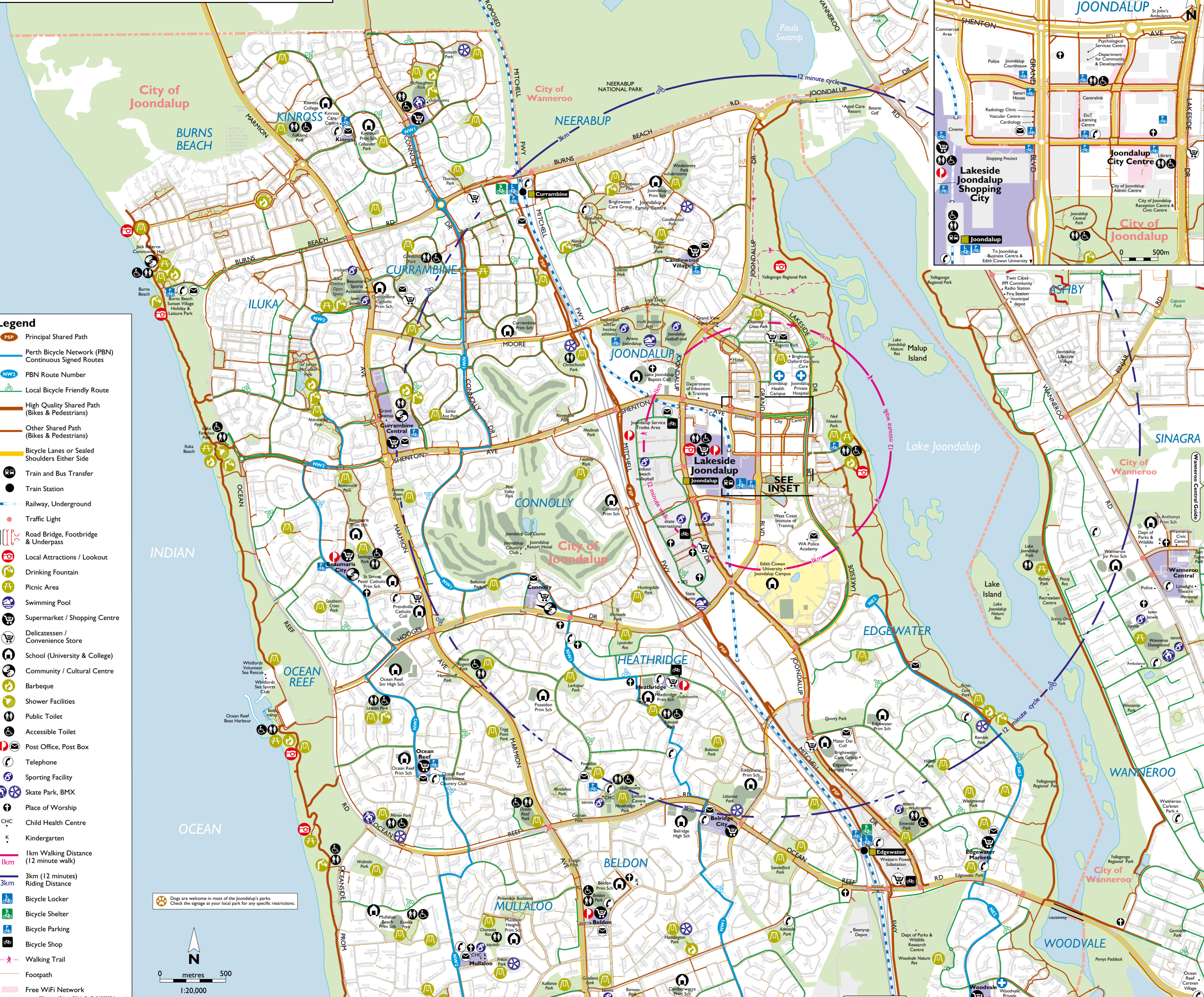
# Joondalup North - Walk and Cycle Information

### Legend

- Principal Shared Path
- Perth Bicycle Network (PBN) Continuous Signed Routes
- PBN Route Number
- Local Bicycle Friendly Route
- High Quality Shared Path (Bikes & Pedestrians)
- Other Shared Path (Bikes & Pedestrians)
- Bicycle Lanes or Sealed Shoulders Either Side
- Train and Bus Transfer
- Train Station
- Railway, Underground
- Traffic Light
- Road Bridge, Footbridge & Underpass
- Local Attractions / Lookout
- Drinking Fountain
- Picnic Area
- Swimming Pool
- Supermarket / Shopping Centre
- Delicatessen / Convenience Store
- School (University & College)
- Community / Cultural Centre
- Barbeque
- Shower Facilities
- Public Toilet
- Accessible Toilet
- Post Office, Post Box
- Telephone
- Sporting Facility
- Skate Park, BMX
- Place of Worship
- Child Health Centre
- Kindergarten
- 1km Walking Distance (12 minute walk)
- 3km (12 minutes) Riding Distance
- Bicycle Locker
- Bicycle Shelter
- Bicycle Parking
- Bicycle Shop
- Walking Trail
- Footpath
- Free WiFi Network

Dogs are welcome in most of the Joondalup's parks. Check the signage at your local park for any specific restrictions.

Effective: 13 June 2016; DoT: 9128802A\_south  
projectmapping@transport.wa.gov.au



## How do you get around?

More people are choosing to walk, cycle and use public transport. This guide will help you to get to know your local neighbourhood on foot, by bike or using public transport.

We encourage you to look closely at what's nearby and take the time to explore what our town has to offer.

Perhaps test out a bike path, get your friend together to kick the footy, or walk your dog down to the shops. Whatever you do, it's **Your Move**.

## How do I use this map?

There are two sides to this map: one with walking and cycling information, the other with public transport routes. Both sides feature a wide range of handy services and amenities.

We encourage you to follow the steps below that have already helped thousands make the most of these maps.



1. Mark where you live.
2. Mark where you frequently visit, like the shops, friends' homes and the train station.
3. See if you can get to these places by walking, riding your bike or catching a bus. If you can, highlight the routes for quick access when you're out and about.

To make even more use of this map, try the following:

- Look for places you never knew were there, like parks and community centres.
- Each time you're looking for ways to get active, consider visiting somewhere new. You might just find something or meet someone that makes your day.

## Walking and Riding

Walking and riding are great ways to fit physical activity into your everyday life. Think about how you travel to work or the local trips that you make such as going to the shops, dropping the kids at school or visiting friends. Which of these can you do by walking or riding?

This map identifies a range of bicycle friendly routes, including quiet streets, on-road bicycle lanes, shared paths and dedicated cycle ways. Cyclists are allowed on footpaths but are encouraged to ride slowly. Pedestrians have priority on all paths and bicycle riders must give way. Remember to ring your bell to warn others when you are approaching or overtaking.

The City of Joondalup is committed to creating a cycle friendly city through the provision of a strategic cycle network and supporting infrastructure. This map will continue to be updated as new infrastructure is delivered.

To support the growing number of people riding bikes, plenty of bike racks have been installed in our city. Keep an eye out for the bike parking symbol on the map. If you come across a location in the city that needs bike parking, please contact the City of Joondalup.

For information on more great Perth walks and for further cycling information including bike maps and upcoming community events go to: [www.yourmove.org.au](http://www.yourmove.org.au)

## Catching the Bus or Train

On the public transport side of the map, the thick coloured lines represent bus routes. Bus stops are shown as coloured squares along the route. Follow where the bus goes by tracking the thick coloured lines.

You can plan your journey online (visit [www.transperth.wa.gov.au](http://www.transperth.wa.gov.au)), by phone (ring the Transperth Info line 13 62 13) or by using the official Transperth app for iOS and Android.

To find out when buses depart from your local stop locate the five digit bus stop number at the top of your bus stop in the green panel. Once you know this number you can find out when your next service is due by texting the five digit stop number to 13 62 13 (Telstra, Optus and Virgin customers) or 0429 33 22 11.

All buses on accessible routes are low-floor and have ramps for prams, wheelchairs and strollers. Accessible bus route numbers are in blue and pink boxes on the map and are marked as accessible in the legend.

For more tips on catching the bus or train, go to: [www.yourmove.org.au](http://www.yourmove.org.au)

We hope you enjoy exploring what the City of Joondalup has to offer.