



Joondalup South - Public Transport Information

Map Your Move Joondalup (South)



Your guide for walking, cycling and using public transport in the City of Joondalup



More information

To find out more about walking, cycling and public transport please contact the following organisations:

Department of Transport – Your Move

Telephone: 6551 6000
Email: yourmove@transport.wa.gov.au
All of our *Map Your Move* resources are available online at yourmove.org.au

City of Joondalup

Telephone: (08) 9400 4000
Web: joondalup.wa.gov.au
Email: info@joondalup.wa.gov.au

Transperth

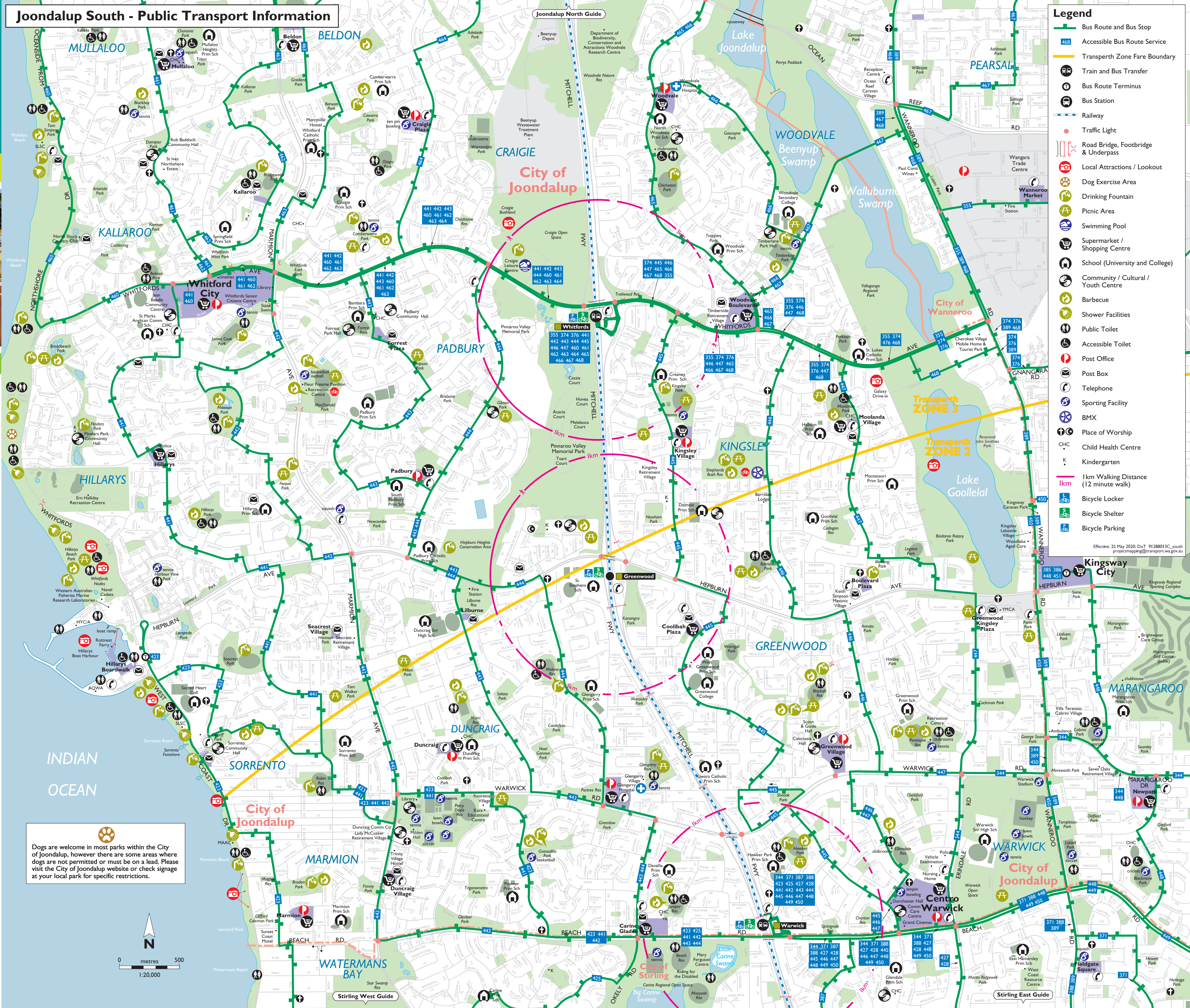
Telephone Transperth on 13 62 13
Or visit transperth.wa.gov.au for bus, train and ferry information.

This 'Your Move' map aims to promote sustainable travel choices. These maps are produced by the Department of Transport and the City of Joondalup.

Download this map to your iOS or Android device on the 'Avenza Map store'. For more available formats, phone 6551 6000.

Although every effort has been taken to ensure accuracy of information, no responsibility is accepted for any errors and omissions. People who use this guide do so at their own risk. The Department of Transport (DoT) and the City of Joondalup will not accept the liability for personal injury and/or damage to property.

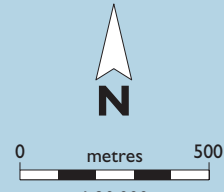
All information in this publication was correct at the time of printing. The DoT accepts no responsibility for changes to road names, the addition of shared paths or any other changes to the published information.



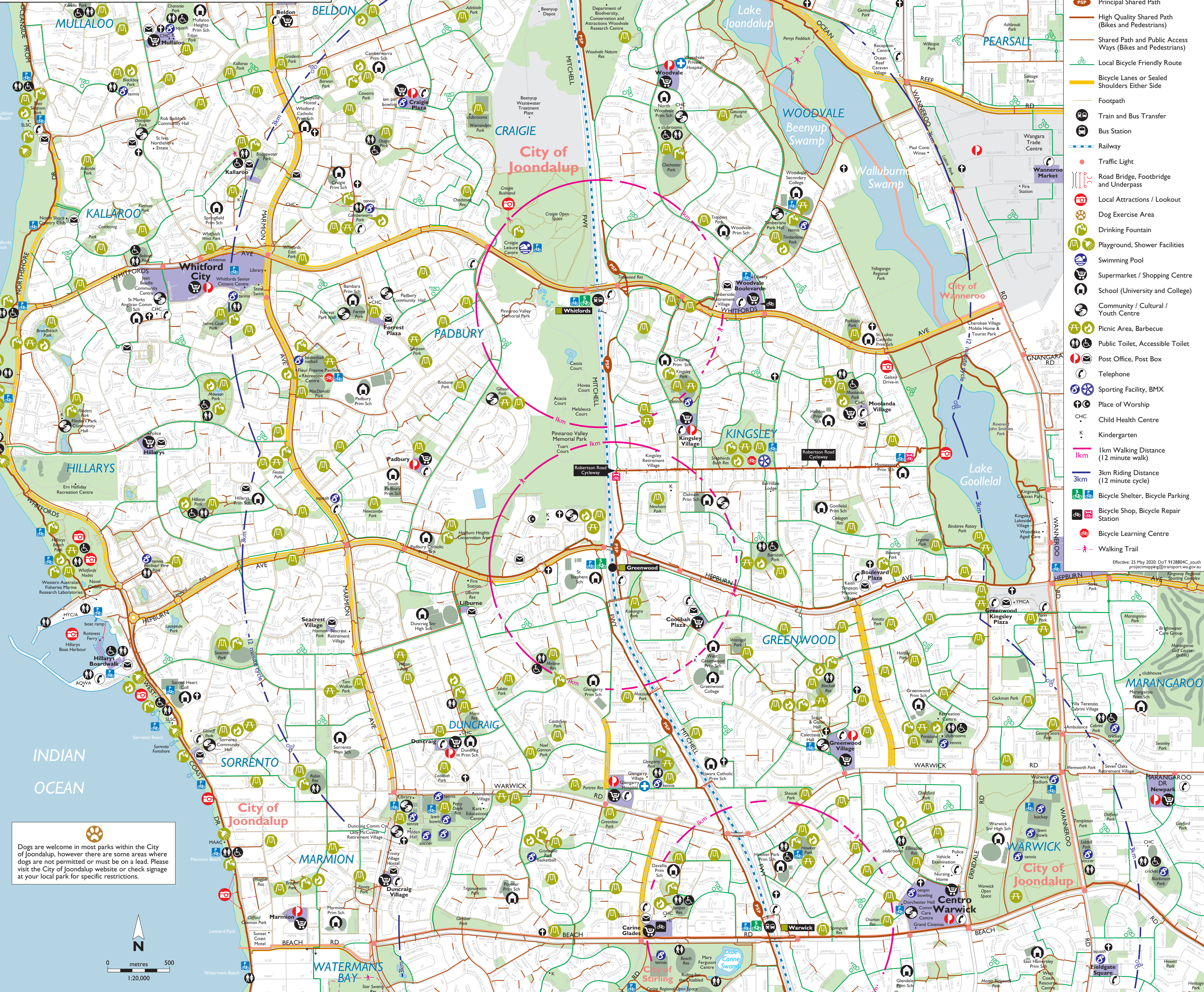
- Legend**
- Bus Route and Bus Stop
 - Accessible Bus Route Service
 - Transperth Zone Fare Boundary
 - Train and Bus Transfer
 - Bus Route Terminus
 - Bus Station
 - Railway
 - Traffic Light
 - Road Bridge, Footbridge & Underpass
 - Local Attractions / Lookout
 - Dog Exercise Area
 - Drinking Fountain
 - Picnic Area
 - Swimming Pool
 - Supermarket / Shopping Centre
 - School (University and College)
 - Community / Cultural / Youth Centre
 - Barbecue
 - Shower Facilities
 - Public Toilet
 - Accessible Toilet
 - Post Office
 - Post Box
 - Telephone
 - Sporting Facility
 - BMX
 - Place of Worship
 - CHC
 - Child Health Centre
 - K
 - Kindergarten
 - 1km
 - 1km Walking Distance (12 minute walk)
 - Bicycle Locker
 - Bicycle Shelter
 - Bicycle Parking

Effective: 25 May 2020; DoT 91288013C_south
projecmapping@transport.wa.gov.au

Dogs are welcome in most parks within the City of Joondalup, however there are some areas where dogs are not permitted or must be on a lead. Please visit the City of Joondalup website or check signage at your local park for specific restrictions.



Joondalup South - Walk and Cycle Information



- ### Legend
- Principal Shared Path
 - High Quality Shared Path (Bikes and Pedestrians)
 - Shared Path and Public Access Ways (Bikes and Pedestrians)
 - Local Bicycle Friendly Route
 - Bicycle Lanes or Sealed Shoulders Either Side
 - Footpath
 - Train and Bus Transfer
 - Bus Station
 - Railway
 - Traffic Light
 - Road Bridge, Footbridge and Underpass
 - Local Attractions / Lookout
 - Dog Exercise Area
 - Drinking Fountain
 - Playground, Shower Facilities
 - Swimming Pool
 - Supermarket / Shopping Centre
 - School (University and College)
 - Community / Cultural / Youth Centre
 - Picnic Area, Barbecue
 - Public Toilet, Accessible Toilet
 - Post Office, Post Box
 - Telephone
 - Sporting Facility, BMX
 - Place of Worship
 - Child Health Centre
 - Kindergarten
 - 1km Walking Distance (12 minute walk)
 - 3km Riding Distance (12 minute cycle)
 - Bicycle Shelter, Bicycle Parking
 - Bicycle Shop, Bicycle Repair Station
 - Bicycle Learning Centre
 - Walking Trail
- Effective: 25 May 2020; DoT 9128804C_south
 projectmapping@transport.wa.gov.au
 Kingsway Regional Sporting Complex

How do you get around?

More people are choosing to walk, ride and use public transport in the City of Joondalup. This map will help you to get to know your local area on foot, bike or using public transport.

Catching the bus or train

On the public transport side of the map, the thick coloured lines represent bus routes. Bus stops are shown as coloured squares along the route. Follow where the bus goes by tracking the thick coloured lines. For more information on bus accessibility visit the Transperth website.

You can plan your journey online (visit transperth.wa.gov.au), by phone (ring the Transperth Info line 13 62 13) or by using the official Transperth app for iOS and Android.

Download Transperth's free app for iOS and Android devices which shows the latest bus, train and ferry information.

You can now track your bus, train or ferry live on the Transperth app. Look for the yellow LIVE icon for services with real time information.

Walking and riding

Walking and riding are great ways to get active. This map identifies walking and bike friendly routes, including quiet streets, on-road bicycle lanes and shared paths.

Think about the local trips that you make such as going to the shops, to work, dropping the kids at school or visiting friends. Take a ride along the scenic shared path from Marmion to Burns Beach, or try the new Robertson Road Cycleway to get to Greenwood Station.

For more information go to: yourmove.org.au

Tips for the ride

- Slow down when passing people walking
- Bike riders can now legally ride on footpaths in WA
- Make sure you and your family wear a helmet
- Ring your bell to let others know you're approaching
- Use a white headlight and a red tail light when riding at night
- Stop on the diamonds at traffic lights to activate light change

Types of rides

Principal Shared Path (PSP)

High Quality Shared Path

Shared Path

Bicycle Lane or Sealed Shoulder

Safe Active Street

Bike Friendly Route

Dogs are welcome in most parks within the City of Joondalup, however there are some areas where dogs are not permitted or must be on a lead. Please visit the City of Joondalup website or check signage at your local park for specific restrictions.

