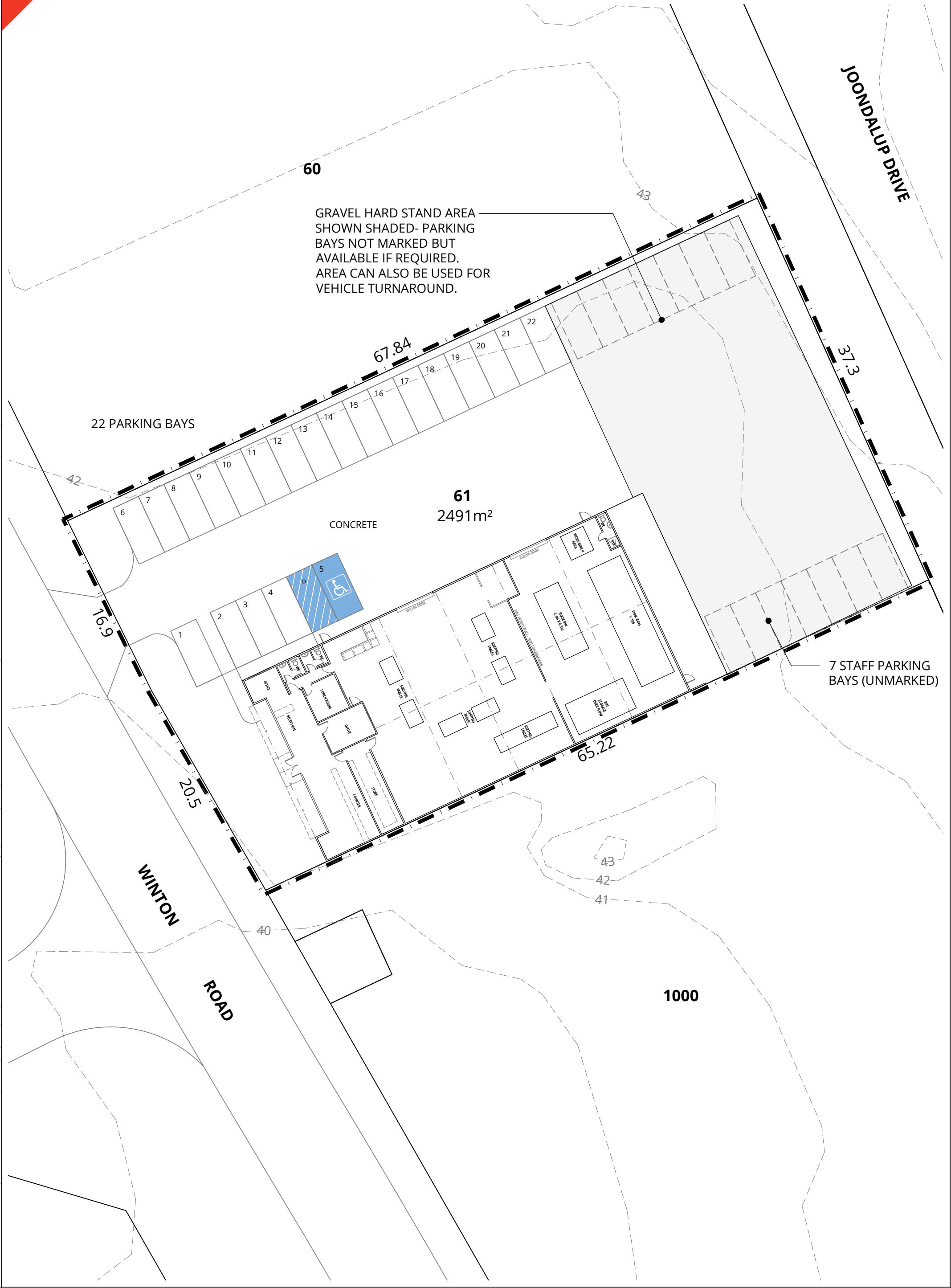


Whilst all care has been taken in the compilation of this document, Rowe Group disclaims any responsibility for any errors or omissions. This document is and remains the property of Rowe Group and may not be reproduced or transmitted, in whole or in part, without the written consent of Rowe Group. All areas and dimensions are subject to survey.



SITE PLAN
5 WINTON ROAD
JOONDALUP



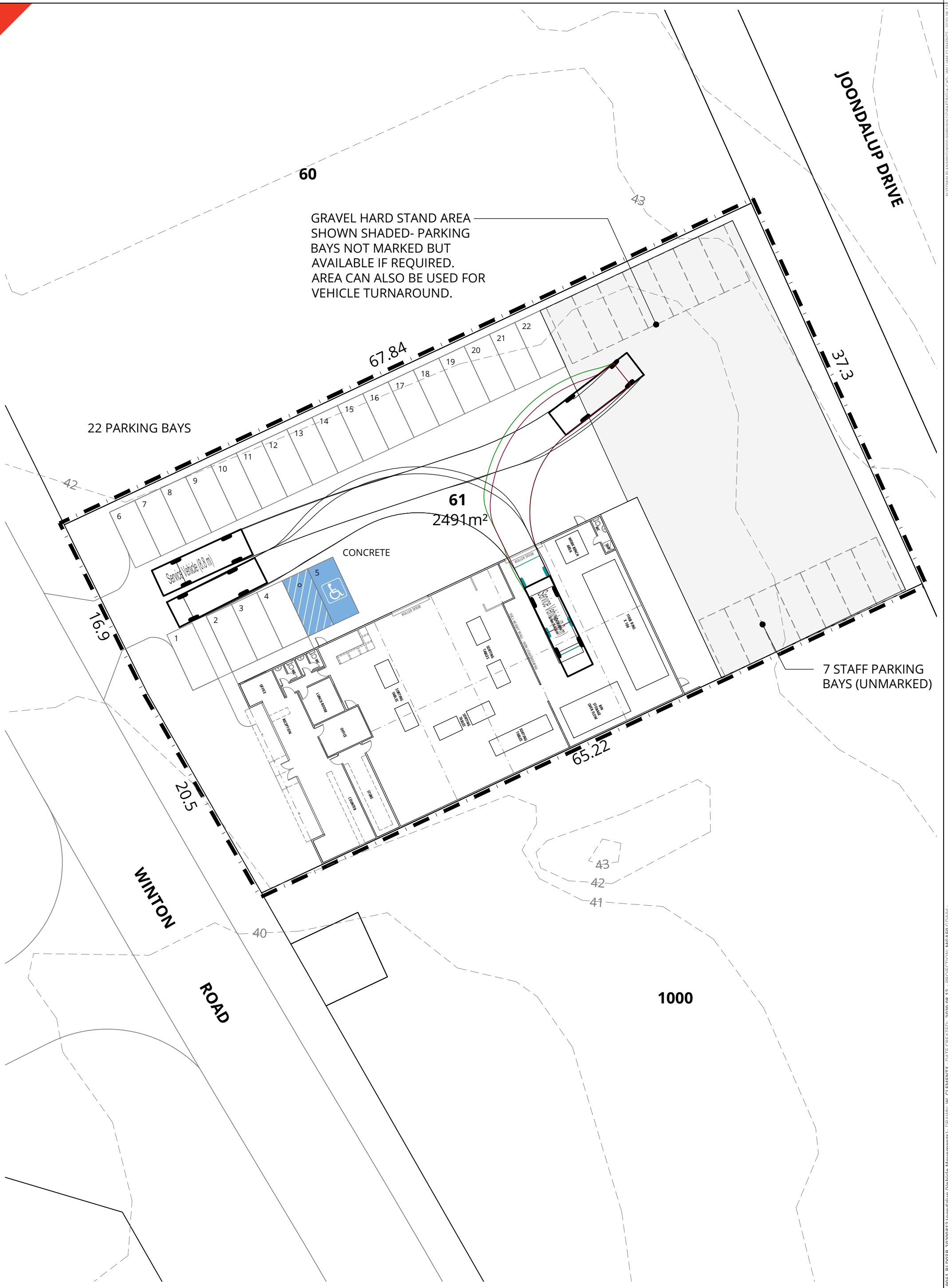
0 7.5 m
SCALE @ A3: 1:300
9061-BLD-01-B



ROWE
GROUP

19061_BLD01B_20200812Joondalup (site Plan) - DRAWN: W. CLEMENTS - DATE CREATED: 2020.08.12 - PROJECTION: MGA50 GD94 -

Whilst all care has been taken in the compilation of this document, Rowe Group disclaims any responsibility for any errors or omissions. This document is and remains the property of Rowe Group and may not be reproduced or transmitted, in whole or in part, without the written consent of Rowe Group. All areas and dimensions are subject to survey.



INDICATIVE VEHICLE MOVEMENTS
5 WINTON ROAD
JOONDALUP

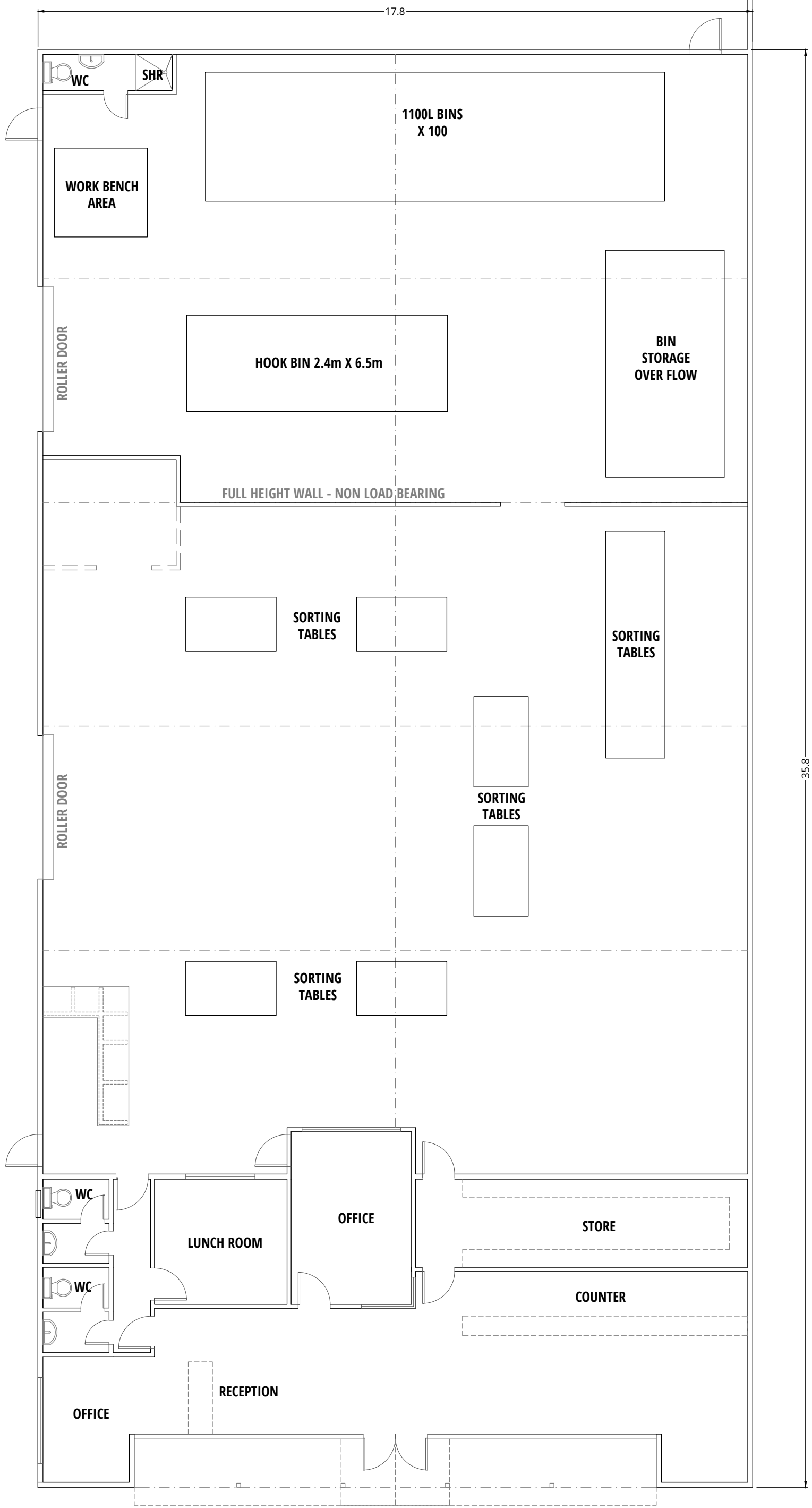


0 7.5 m
SCALE @ A3: 1:300
9061-BLD-03-B



19061_BLD03B_20200812joondalup (Vehicle Movements) - DRAWN: W. CLEMENTS - DATE CREATED: 2020.08.12 - PROJECTION: MG450 GD949 -

Whilst all care has been taken in the compilation of this document, Rowe Group disclaims any responsibility for any errors or omissions. This document is and remains the property of Rowe Group and may not be reproduced or transmitted, in whole or in part, without the written consent of Rowe Group. All areas and dimensions are subject to survey.



19061_BLD02A_20200811 Joondalup (Floor Plan) - DRAWN: W. CLEMENTS - DATE CREATED: 2020.08.11 - PROJECTION: MGA50 GD94 -