

Appendix D Photographic Monitoring

Photo Location 1 – End of Beach Road



October 2015



March 2016



October 2016



March 2017



October 2017



March 2018



October 2018



March 2019

Photo Location 1 – End of Beach Road



October 2019



March 2020

Photo Location 2 – South of MAAC car park



October 2015



March 2016



October 2016



March 2017



October 2017



March 2018



October 2018



March 2019

Photo Location 2 – South of MAAC car park



October 2019



March 2020

Photo Location 3 – In front of MAAC



October 2015



March 2016



October 2016



March 2017



October 2017



March 2018



October 2018



March 2019

Photo Location 3 – In front of MAAC



October 2019



March 2020

Photo Location 4A – Groyne 3 near Sorrento



October 2015



March 2016



October 2016



March 2017



October 2017



March 2018



October 2018



March 2019

Photo Location 4A – Groyne 3 near Sorrento



October 2019



March 2020

Photo Location 4B – Groyne 3 near Sorrento



October 2015



March 2016



October 2016



March 2017



October 2017



March 2018



October 2018



March 2019

Photo Location 4B – Groyne 3 near Sorrento



October 2019



March 2020

Photo Location 5A – Groyne 2 near Sorrento



October 2015



March 2016



October 2016



March 2017



October 2017



March 2018



October 2018



March 2019

Photo Location 5A – Groyne 2 near Sorrento



October 2019



March 2020

Photo Location 5B – Groyne 2 near Sorrento



October 2015



March 2016



October 2016



March 2017



October 2017



March 2018



October 2018



March 2019

Photo Location 5B – Groyne 2 near Sorrento



October 2019



March 2020

Photo Location 6A – Groyne 1 near Sorrento



October 2015



March 2016



October 2016



March 2017



October 2017



March 2018



October 2018



March 2019

Photo Location 6A – Groyne 1 near Sorrento



October 2019



March 2020

Photo Location 6B – Groyne 1 near Sorrento



October 2015



March 2016



October 2016



March 2017



October 2017



March 2018



October 2018



March 2019

Photo Location 6B – Groyne 1 near Sorrento



October 2019



March 2020

Photo Location 7 – South of Hillarys BW



October 2015



March 2016



October 2016



March 2017



October 2017



March 2018



October 2018



March 2019

Photo Location 7 – South of Hillarys BW



October 2019



March 2020

Photo Location 8 – North of Hillarys Boat Harbour (HBH)



October 2015



March 2016



October 2016



March 2017



October 2017



March 2018



October 2018



March 2019

Photo Location 8 – North of Hillarys Boat Harbour (HBH)



October 2019



March 2020

Photo Location 9A – End of access path before Flinders Avenue



October 2015



March 2016



October 2016



March 2017



October 2017



March 2018



October 2018



March 2019

Photo Location 9A – End of access path before Flinders Avenue



October 2019



March 2020

Photo Location 9B – End of access path before Flinders Avenue



October 2015



March 2016



October 2016



March 2017



October 2017



March 2018



October 2018



March 2019

Photo Location 9B – End of access path before Flinders Avenue



October 2019



March 2020

Photo Location 10A – End of access path (Northern of dog beach)



October 2015



March 2016



October 2016



March 2017



October 2017



March 2018



October 2018




March 2019

Photo Location 10A – End of access path (Northern of dog beach)



October 2019



March 2020

Photo Location 10B – End of access path (Northern of dog beach)



October 2015



March 2016



October 2016



March 2017




October 2017



March 2018



October 2018



March 2019

Photo Location 10B – End of access path (Northern of dog beach)



October 2019



March 2020

Photo Location 11 – End of access track



October 2015



March 2016



October 2016



March 2017



October 2017



March 2018



October 2018



March 2019

Photo Location 11 – End of access track



October 2019



March 2020

Photo Location 12A – End of access track (at the sign)



October 2015



March 2016



October 2016



March 2017



October 2017



March 2018



October 2018



March 2019

Photo Location 12A – End of access track (at the sign)



October 2019



March 2020

Photo Location 12B – End of access track (at the sign)



October 2015



March 2016



October 2016



March 2017



October 2017



March 2018



October 2018



March 2019

Photo Location 12B – End of access track (at the sign)



October 2019



March 2020

Photo Location 13A – Mullaloo surf lifesaving clubs



October 2015



March 2016



October 2016



March 2017



October 2017



March 2018



October 2018



March 2019

Photo Location 13A – Mullaloo surf lifesaving clubs



October 2019



March 2020

Photo Location 13B – Mullaloo surf lifesaving clubs



October 2015



March 2016



October 2016



March 2017



October 2017



March 2018



October 2018



March 2019

Photo Location 13B – Mullaloo surf lifesaving clubs



October 2019



March 2020

Photo Location 14 – Northern end of Mullaloo Beach



October 2015



March 2016



October 2016



March 2017



October 2017



March 2018



October 2018



March 2019

Photo Location 14 – Northern end of Mullaloo Beach



October 2019



March 2020


Photo Location 15 – Southern ORBH



October 2015



March 2016



October 2016



March 2017



October 2017



March 2018



October 2018




March 2019

Photo Location 15 – Southern ORBH



October 2019



March 2020

Photo Location 16 – Rock in front of Whiteford Sea Sports Club



October 2015



March 2016



October 2016



March 2017



October 2017



March 2018



October 2018



March 2019

Photo Location 16 – Rock in front of Whiteford Sea Sports Club



October 2019



March 2020

Photo Location 17 – Rock platform



October 2015



March 2016



October 2016



March 2017



October 2017



March 2018



October 2018



March 2019

Photo Location 17 – Rock platform



October 2019



March 2020

Photo Location 18 – On the boardwalk (wooden)



October 2015



March 2016



October 2016



March 2017



October 2017



March 2018



October 2018



March 2019

Photo Location 18 – On the boardwalk (wooden)



October 2019



March 2020

Photo Location 19A – Groyne at the end of Ocean Parade



October 2015



March 2016



October 2016



March 2017



October 2017



March 2018



October 2018



March 2019

Photo Location 19A – Groyne at the end of Ocean Parade



October 2019



March 2020

Photo Location 19B – Groyne at the end of Ocean Parade



October 2015



March 2016



October 2016



March 2017



October 2017



March 2018



October 2018



March 2019

Photo Location 19B – Groyne at the end of Ocean Parade



October 2019



March 2020

Photo Location 20 – Beach before point 21



October 2015



March 2016



October 2016



March 2017



October 2017



March 2018



October 2018



March 2019

Photo Location 20 – Beach before point 21



October 2019



March 2020

Photo Location 21 – Northern extent of work



October 2015



March 2016



October 2016



March 2017



October 2017



March 2018



October 2018



March 2019

Photo Location 21 – Northern extent of work



October 2019



March 2020