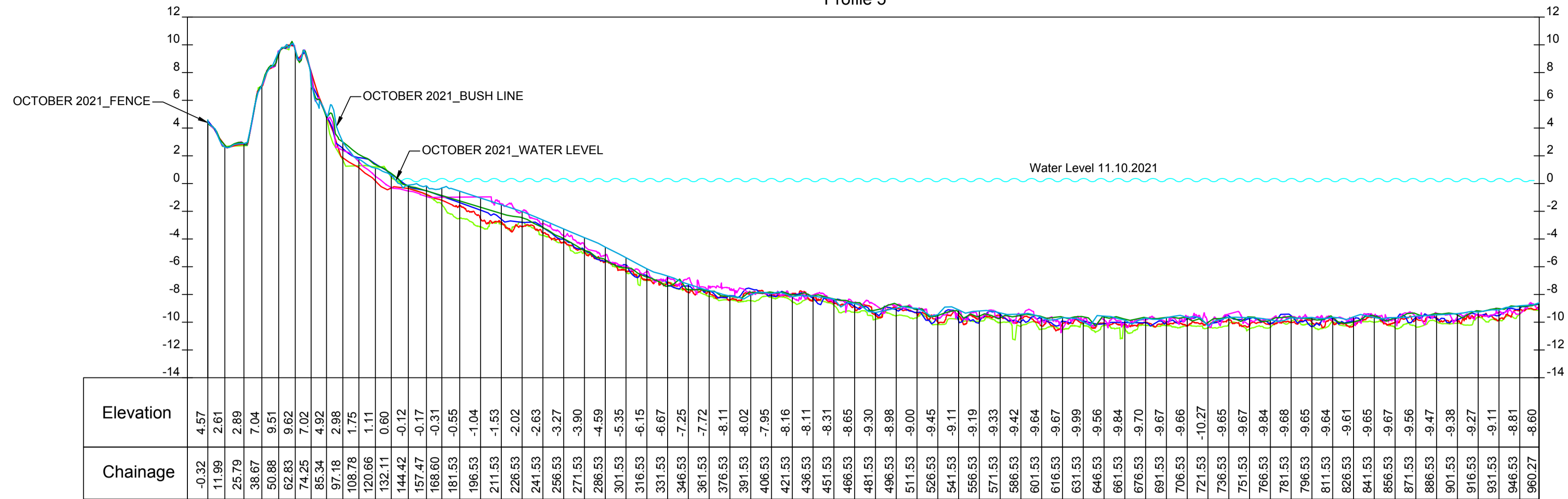
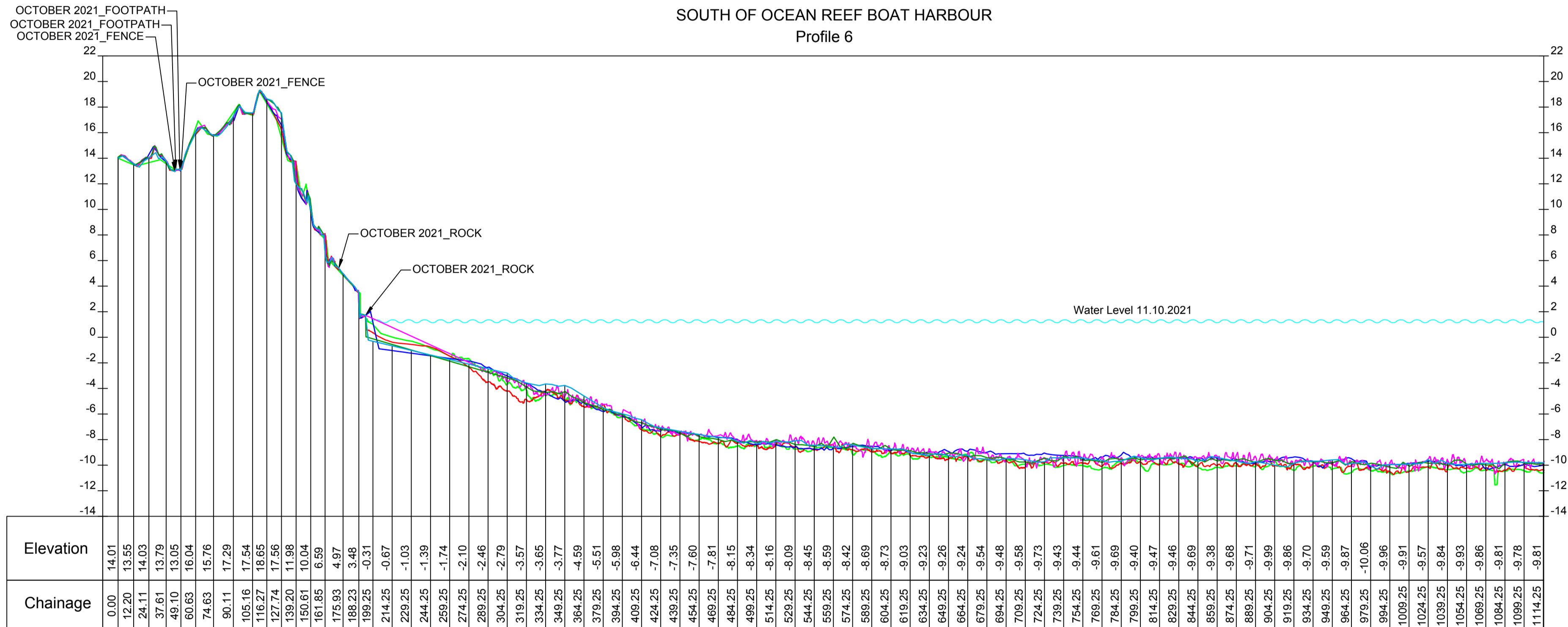


Appendix C Beach Survey Profiles

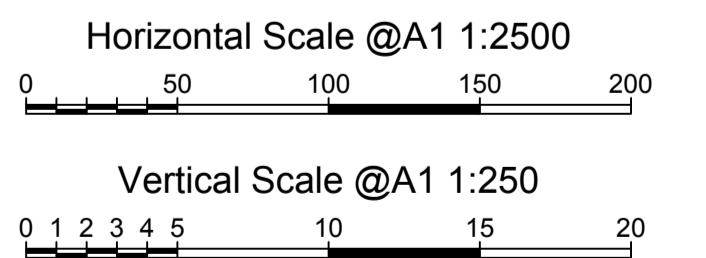
NORTH OF MULLALOO SLSC
Profile 5



SOUTH OF OCEAN REEF BOAT HARBOUR
Profile 6



- OCTOBER 2021
- OCTOBER 2019
- OCTOBER 2017
- NOVEMBER 2015
- DECEMBER 2013
- MAY 2010



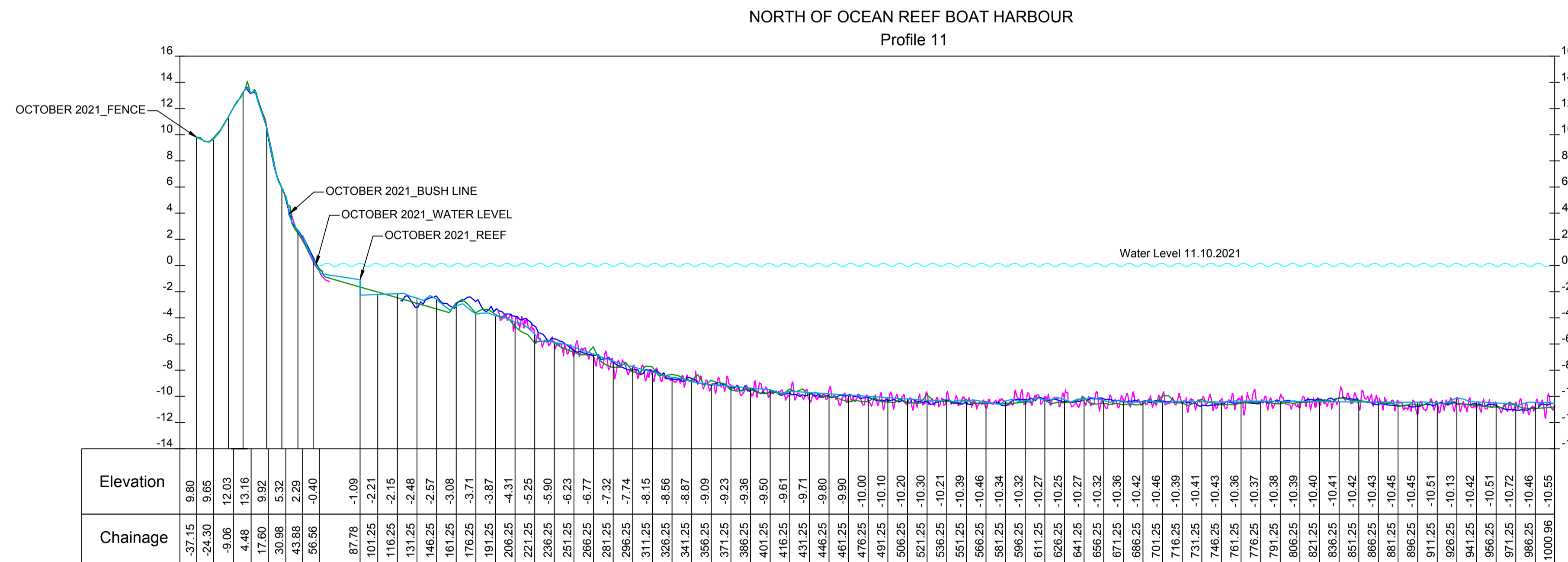
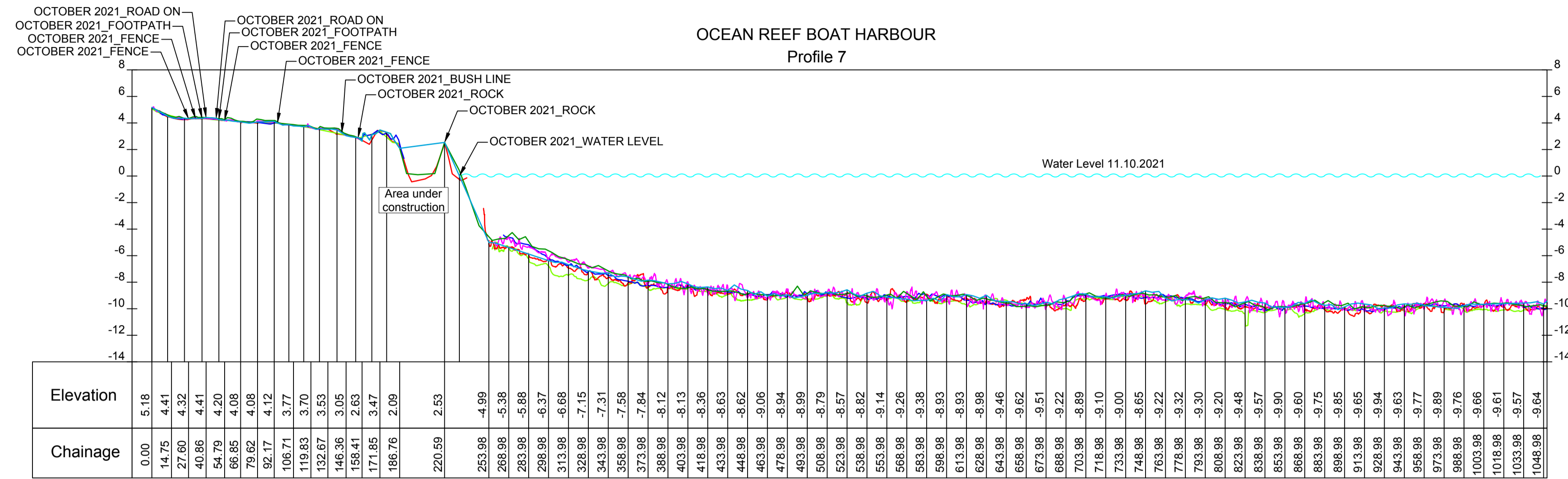
19139-PR02-1.0.dwg

VER.	DATE	BY	AMENDMENTS
1.0	10.12.2021	MDB	Issued for Information

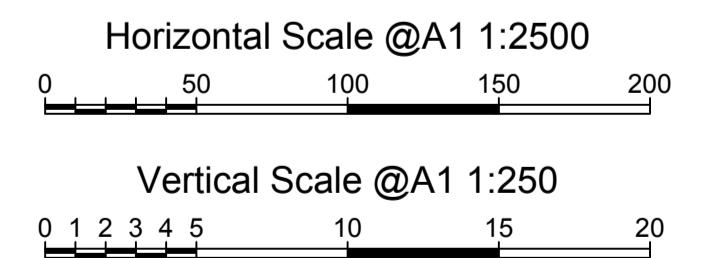
Notes:
 1. Heights established from SSM HAM77A via GPS connection.
 2. Areas without profile data inaccessible due to coastal reef.
 3. All historical profiles before October 2019 taken from client supplied drawings.
 4. Profiles 8 - 10 removed due to construction of Ocean Reef Boat Harbour



JOB NO: 19139	TITLE: PROFILE SURVEY	DATUM	N ★
PROJECT:	HILLARYS TO OCEAN REEF COASTAL MONITORING PROFILES OCTOBER 2021	VERT: AHD HORIZ: MGA94 Z50 SCALE: SEE PLAN	
SURVEYOR: DD	DATE OF SURVEY: 11.10.2021	DRAWN BY: MDB	APPROVED BY: NRW
DWG NO: 19139-PR02		VER: 1.0	
SHEET NO: 2 OF 7		A1	



- OCTOBER 2021
- OCTOBER 2019
- OCTOBER 2017
- NOVEMBER 2015
- DECEMBER 2013
- MAY 2010



19139-PR02-1.0.dwg

VER.	DATE	BY	AMENDMENTS
1.0	10.12.2021	MDB	Issued for Information

- Notes:**
- Heights established from SSM HAM77A via GPS connection.
 - Areas without profile data inaccessible due to coastal reef.
 - All historical profiles before October 2019 taken from client supplied drawings.
 - Profiles 8 - 10 removed due to construction of Ocean Reef Boat Harbour

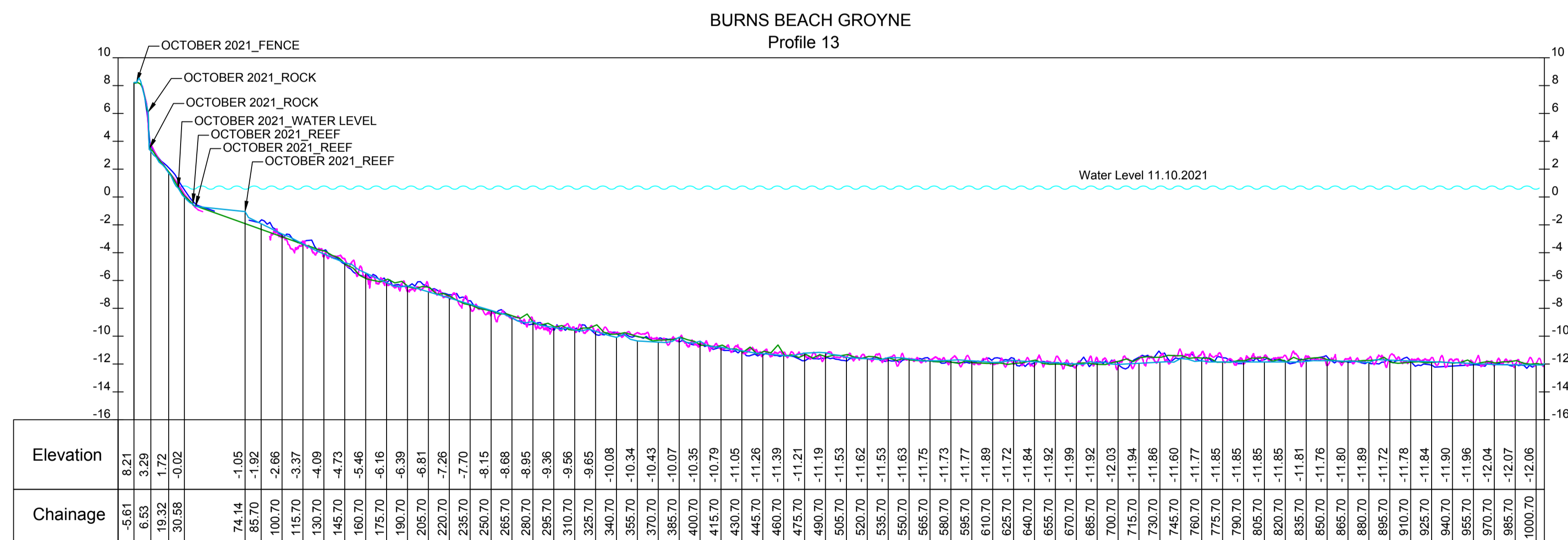
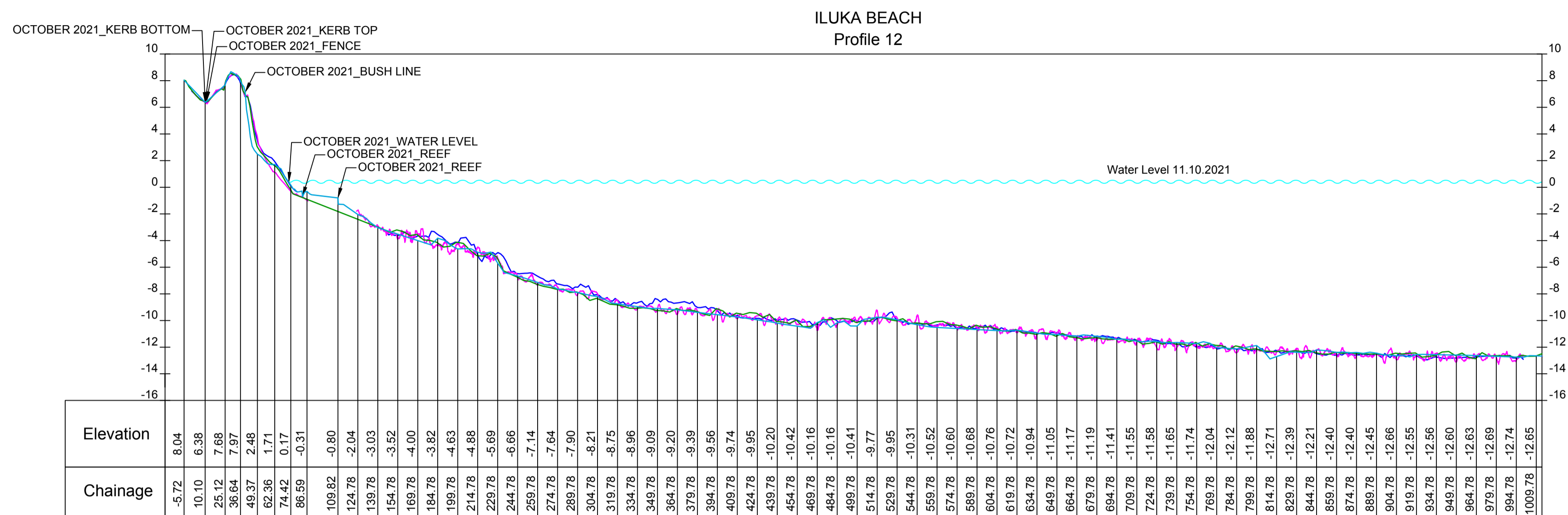


12B Pepler Ave. Salter Point WA 6152
Ph: 9450 7188
email: admin@jbasurveys.com.au
web: www.jbasurveys.com.au

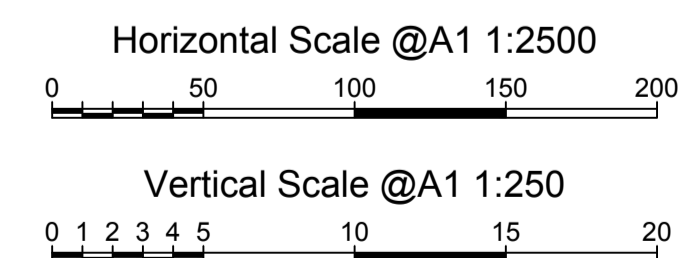
CLIENT:

m p rogers & associates pl
creating better coasts and ports

JOB NO: 19139		TITLE: PROFILE SURVEY		DATUM		N
PROJECT: HILLARYS TO OCEAN REEF COASTAL MONITORING PROFILES OCTOBER 2021				VERT: AHD HORIZ: MGA94 Z50 SCALE: SEE PLAN		
SURVEYOR: DD		DATE OF SURVEY: 11.10.2021		DRAWN BY: MDB		APPROVED BY: NRW
DWG NO: 19139-PR02				SHEET NO: 3 OF 7		VER: 1.0



- OCTOBER 2021
- OCTOBER 2019
- OCTOBER 2017
- NOVEMBER 2015
- DECEMBER 2013
- MAY 2010



19139-PR02-1.0.dwg

VER.	DATE	BY	AMENDMENTS
1.0	10.12.2021	MDB	Issued for Information

Notes:

- Heights established from SSM HAM77A via GPS connection.
- Areas without profile data inaccessible due to coastal reef.
- All historical profiles before October 2019 taken from client supplied drawings.
- Profiles 8 - 10 removed due to construction of Ocean Reef Boat Harbour

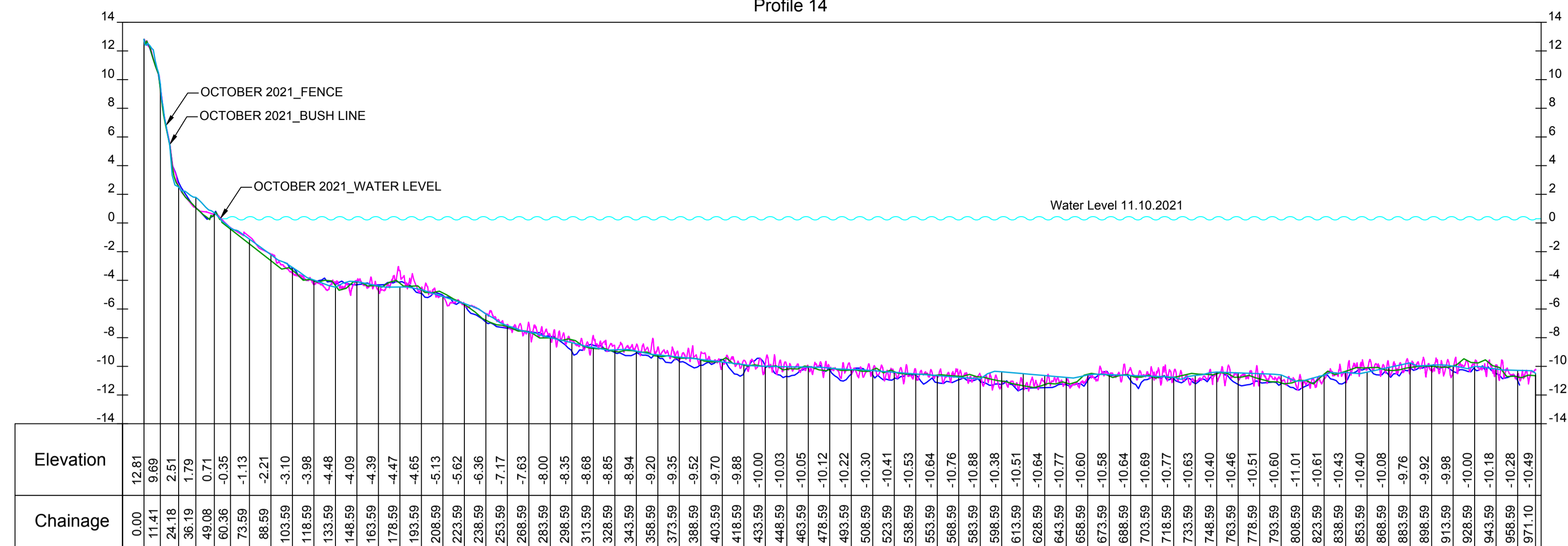


CLIENT:

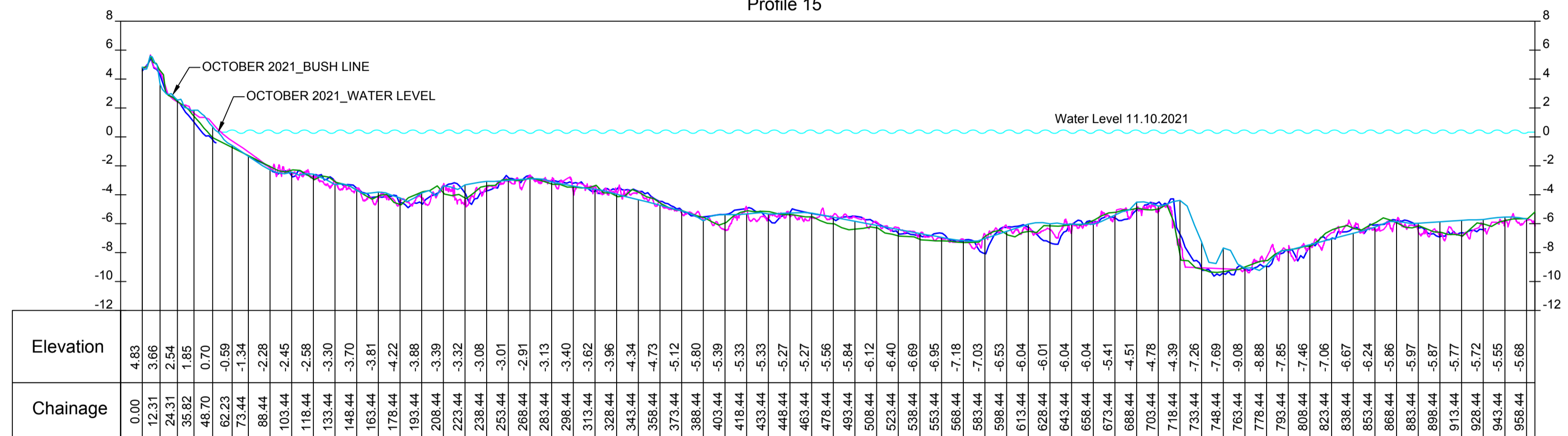
m p rogers & associates pl
creating better coasts and ports

JOB NO: 19139	TITLE: PROFILE SURVEY	DATUM	 N			
PROJECT: HILLARYS TO OCEAN REEF COASTAL MONITORING PROFILES OCTOBER 2021		VERT: AHD HORIZ: MGA94 Z50 SCALE: SEE PLAN				
SURVEYOR: DD		DATE OF SURVEY: 11.10.2021	DRAWN BY: MDB	APPROVED BY: NRW	DWG NO: 19139-PR02	VER: 1.0
SHEET NO: 4 OF 7					A1	

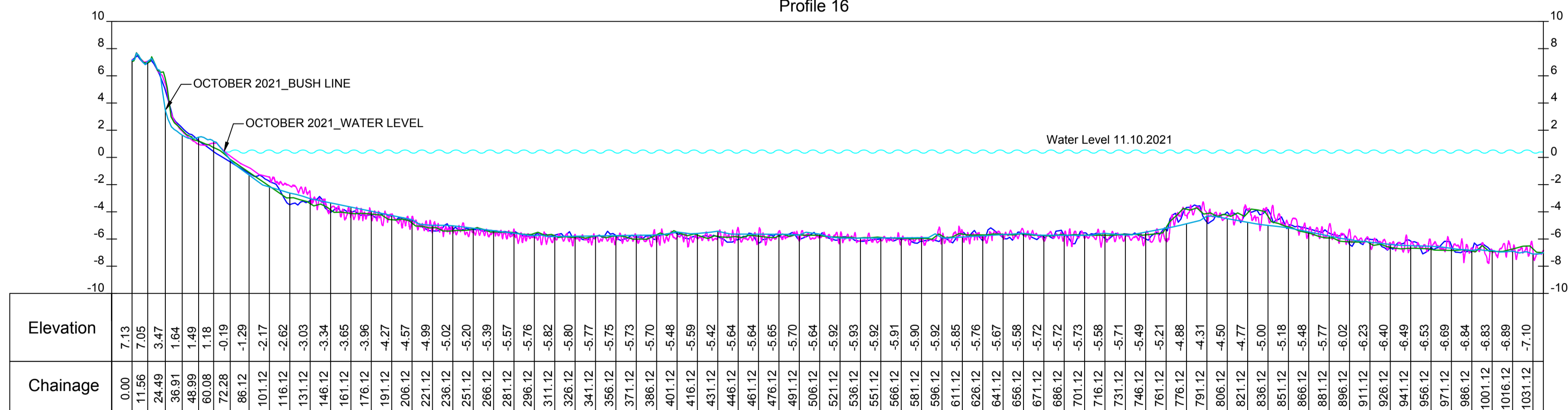
BURNS BEACH
Profile 14



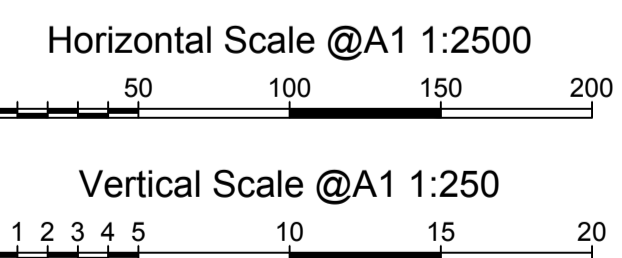
BURNS BEACH
Profile 15



BURNS BEACH
Profile 16



- OCTOBER 2021
- OCTOBER 2019
- OCTOBER 2017
- NOVEMBER 2015
- DECEMBER 2013
- MAY 2010



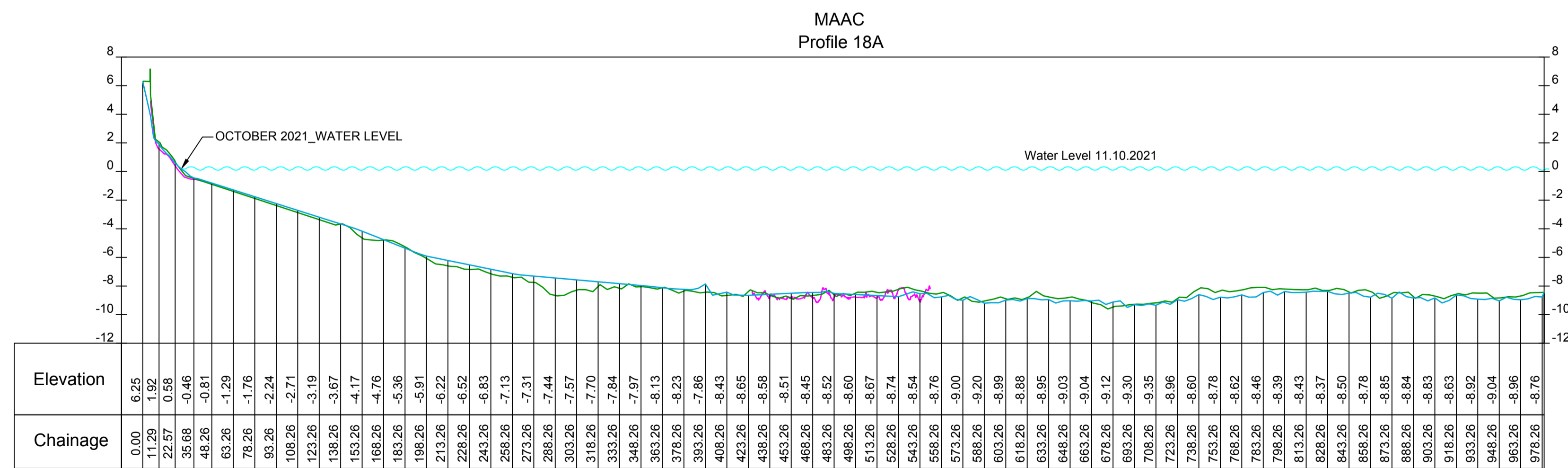
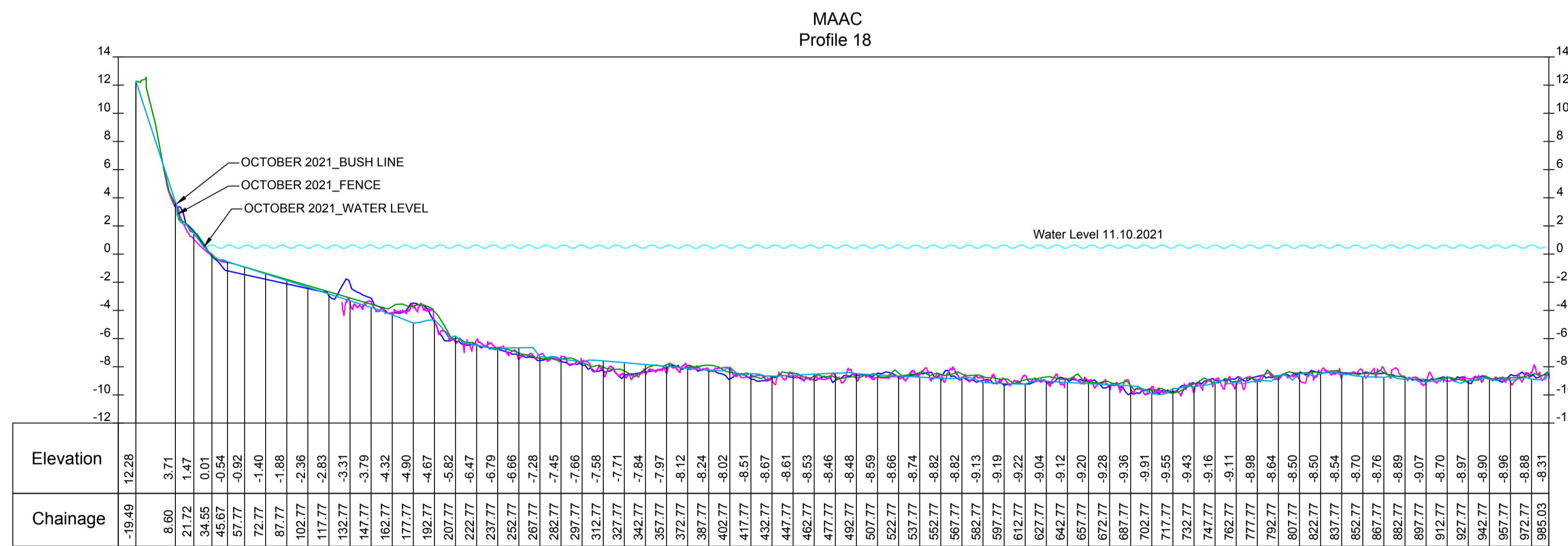
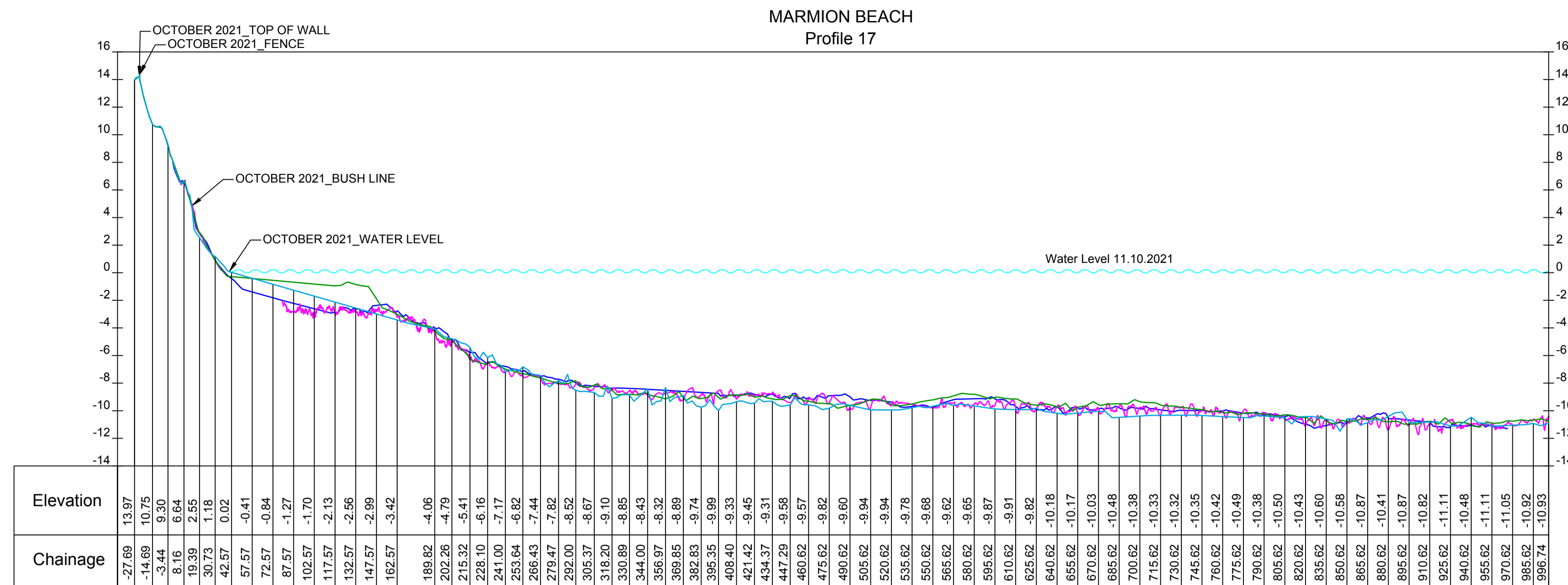
19139-PR02-1.0.dwg

VER.	DATE	BY	AMENDMENTS
1.0	10.12.2021	MDB	Issued for Information

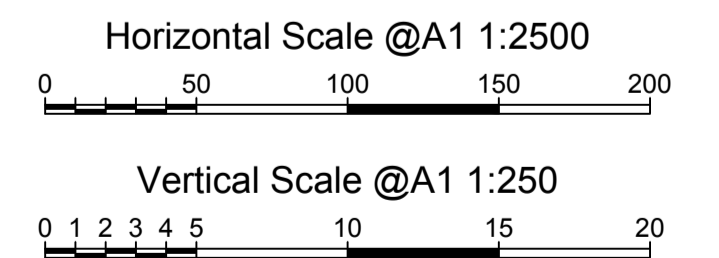
Notes:
 1. Heights established from SSM HAM77A via GPS connection.
 2. Areas without profile data inaccessible due to coastal reef.
 3. All historical profiles before October 2019 taken from client supplied drawings.
 4. Profiles 8 - 10 removed due to construction of Ocean Reef Boat Harbour



JOB NO: 19139	TITLE: PROFILE SURVEY	DATUM	N
PROJECT:	HILLARYS TO OCEAN REEF COASTAL MONITORING PROFILES OCTOBER 2021	VERT: AHD HORIZ: MGA94 Z50 SCALE: SEE PLAN	
SURVEYOR: DD	DATE OF SURVEY: 11.10.2021	DRAWN BY: MDB	APPROVED BY: NRW
SHEET NO: 5 OF 7			VER: 1.0 A1



- OCTOBER 2021
- OCTOBER 2019
- OCTOBER 2017
- NOVEMBER 2015
- DECEMBER 2013
- MAY 2010



19139-PR02-1.0.dwg

VER.	DATE	BY	AMENDMENTS
1.0	10.12.2021	MDB	Issued for Information

- Notes:
- Heights established from SSM HAM77A via GPS connection.
 - Areas without profile data inaccessible due to coastal reef.
 - All historical profiles before October 2019 taken from client supplied drawings.
 - Profiles 8 - 10 removed due to construction of Ocean Reef Boat Harbour



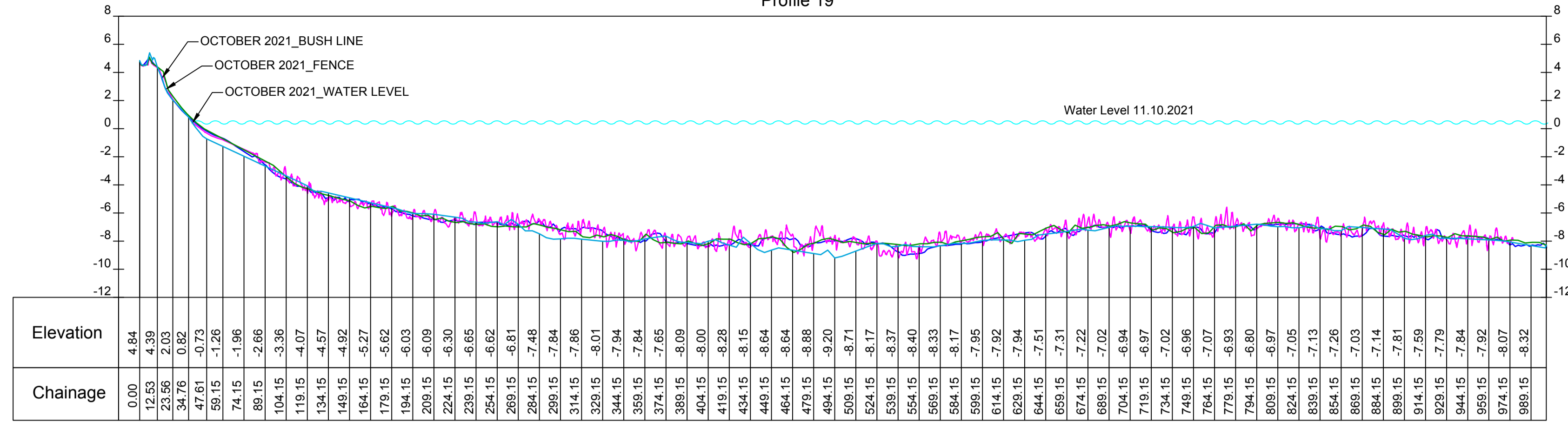
12B Pepler Ave. Salter Point WA 6152
Ph: 9450 7188
email: admin@jbasurveys.com.au
web: www.jbasurveys.com.au

CLIENT:

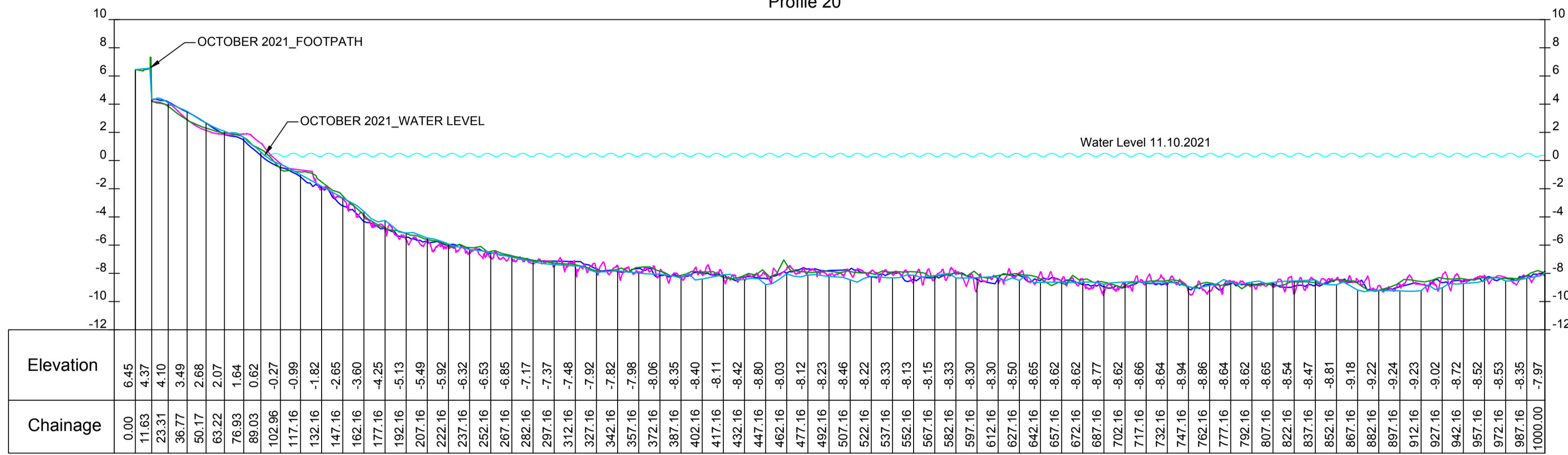
m p rogers & associates pl
creating better coasts and ports

JOB NO: 19139	TITLE: PROFILE SURVEY	DATUM	N ★
PROJECT:	HILLARYS TO OCEAN REEF COASTAL MONITORING PROFILES OCTOBER 2021	VERT: AHD HORIZ: MGA94 Z50 SCALE: SEE PLAN	
SURVEYOR: DD	DATE OF SURVEY: 11.10.2021	DRAWN BY: MDB	APPROVED BY: NRW
SHEET NO: 6 OF 7			VER: 1.0

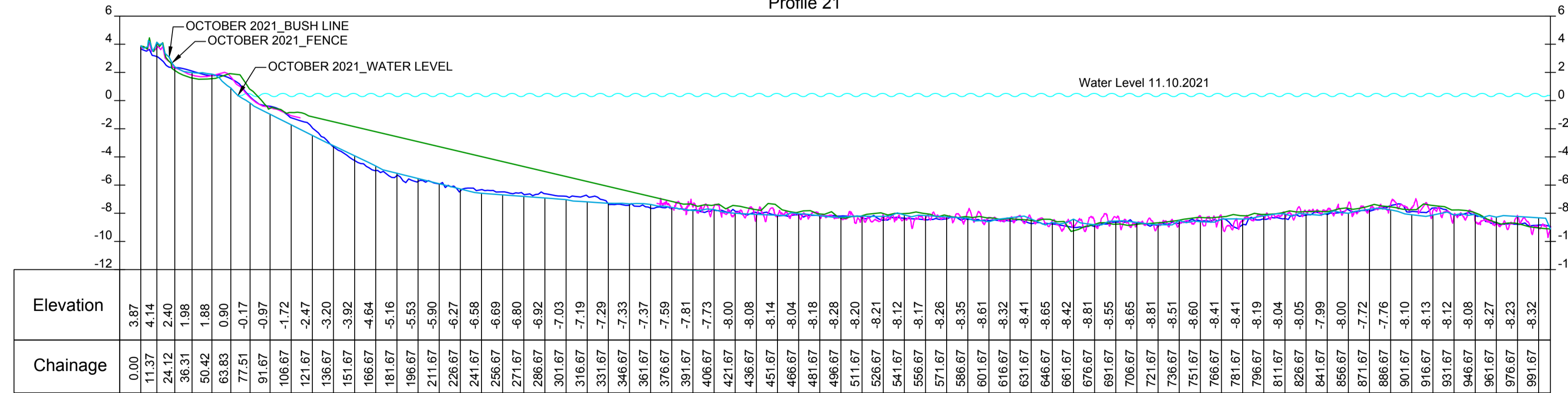
SORRENTO BEACH
Profile 19



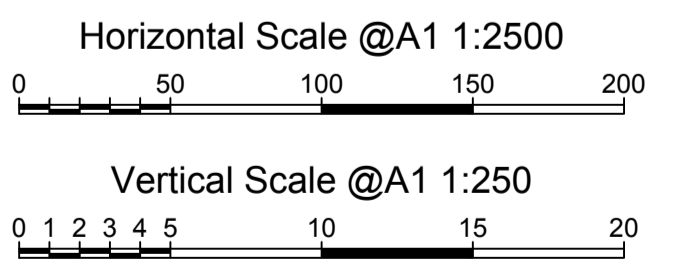
SORRENTO BEACH
Profile 20



SORRENTO BEACH
Profile 21



- OCTOBER 2021
- OCTOBER 2019
- OCTOBER 2017
- NOVEMBER 2015
- DECEMBER 2013
- MAY 2010



19139-PR02-1.0.dwg

VER.	DATE	BY	AMENDMENTS
1.0	10.12.2021	MDB	Issued for Information

Notes:
 1. Heights established from SSM HAM77A via GPS connection.
 2. Areas without profile data inaccessible due to coastal reef.
 3. All historical profiles before October 2019 taken from client supplied drawings.
 4. Profiles 8 - 10 removed due to construction of Ocean Reef Boat Harbour



12B Pepler Ave. Salter Point WA 6152
 Ph: 9450 7188
 email: admin@jbasurveys.com.au
 web: www.jbasurveys.com.au

CLIENT:

m p rogers & associates pl
 creating better coasts and ports

JOB NO: 19139	TITLE: PROFILE SURVEY	DATUM	N
PROJECT:	HILLARYS TO OCEAN REEF COASTAL MONITORING PROFILES OCTOBER 2021	VERT: AHD HORIZ: MGA94 Z50 SCALE: SEE PLAN	
SURVEYOR: DD	DATE OF SURVEY: 11.10.2021	DRAWN BY: MDB	APPROVED BY: NRW
DWG NO: 19139-PR02		SHEET NO: 7 OF 7	
VER: 1.0		A1	